

+NOTICE!!

These documents have been scanned!

Do not place un-scanned documents beneath this notice!

Do not remove this notice from this file!

GPO Jacket No. 560-102
Print Order 61540
Rise Business Services, LLC
Job=AZ15 7/29/2019



Box Number= AZ15177



Claim Begin-End: AMC331685-AMC331688

1 Initial Receipt



AZ15177-4

AMC331602-AMC331727

DATE PREPARED: NOVEMBER 14, 1994

LEAD A MC NUMBER: A MC 331685

ENDING A MC NUMBER: A MC 331688

CASE CLAIM INDEX

<u>SERIAL NUMBER</u>	<u>CLAIM NAME</u>	<u>CLOSURE DECISION DATE</u>
A MC 331685	W.S. Marle #2	
A MC 331686	W.S. Marle #3	
A MC 331687	W.S. Marle #4	
A MC 331688	W.S. Marle #8	

UNITED STATES
DEPARTMENT OF THE INTERIOR
BUREAU OF LAND MANAGEMENT

RECEIPT AND ACCOUNTING ADVICE

NO. 2050159 04

SM/AZ 10/21/94

Subject: LOCATION & SERVICE FEES (4) 2 10 11 100.00
CLAIM MAINTENANCE FEE 1995 (4) 2 10 12 40.00
Applicant: DAN JACOBS 2 10 13 400.00

DAN JACOBS
C/O WEST SEDCO, INC.
BOX 437
CONGRESS, AZ 85332

SAME - CK #450

Remitter:

ENTERED IN COMPUTER

10-26-94 *Skwas* *YAK*

Assignor:

LEASE MANAGEMENT DATA									
<input type="checkbox"/> NEW <input type="checkbox"/> UPDATE <input type="checkbox"/> PAYMENT									
ORIGINAL SERIAL NO.	ASG.	TYPE	ST.	CTY.	FUND SYMBOL			ACRES/UNITS	RATE
AMC 331685-331686									
AMOUNT	ANV. DATE	EXP. DATE	BILL CYC.	S/C	DISTRICT	NEXT BILL	MISC. DATA	U of M	ACTUAL UNITS
ASSIGNMENT SERIAL NO.	ASG.	TYPE	ST.	CTY.	FUND SYMBOL			ACRES/UNITS	RATE
AMOUNT	ANV. DATE	EXP. DATE	BILL CYC.	S/C	DISTRICT	NEXT BILL	MISC. DATA	U of M	ACTUAL UNITS

APPLY REMITTANCE			
ACTION	FUND SYMBOL	CTY.	AMOUNT
FILING FEE			
RENTAL			
UNEARNED			
REFUND			
TOTAL			
AMOUNT DUE			

Remarks:

BY: _____ DATE: _____

Lease in Escrow?
 KGS?
 Auto Escalates?
 Auto Renew?

Of Interest?
 Operating Rights?
 Operator
 Bond Filed?

FOR MMS USE ONLY		
BILLEE	NUMBER	FOREST REFUGE
OCS SECTION		
CODE		

NOTICE!!

These documents have been scanned!

Do not place un-scanned documents beneath this notice!

Do not remove this notice from this file!

GPO Jacket No. 560-102
Print Order 61540
Rise Business Services, LLC
Job=AZ15 7/29/2019



Box Number= AZ15177



Claim Begin-End: AMC331685-AMC331688

2 Correspondence



AZ15177-4

AMC331602-AMC331727

SENDER: COMPLETE THIS SECTION

- Complete items 1, 2, and 3. Also complete item 4 if Restricted Delivery is desired.
- Print your name and address on the reverse so that we can return the card to you.
- Attach this card to the back of the mailpiece, or on the front if space permits.

1. Article Addressed to:

GOLDCONDA RESOURCES CORP
 PO BOX 447
 CONGRESS AZ 85332
 920/AT/AMC331685/60025/60858

 2. Article Number
 (Transfer from service label)

7014 0150 0000 5578 6153

COMPLETE THIS SECTION ON DELIVERY

A. Signature

X

Sally M'Green

-
- Agent
-
-
- Addressee

B. Received by (*Printed Name*)

Sally M'Green

C. Date of Delivery

3/11

D. Is delivery address different from item 1? YesIf YES, enter delivery address below: No

2016 MAR 14 P 3:58

PHOENIX, ARIZONA

3. Service Type

-
- Certified Mail
-
- Express Mail
-
-
- Registered
-
- Return Receipt for Merchandise
-
-
- Insured Mail
-
- C.O.D.


4. Restricted Delivery? (*Extra Fee*) Yes

UNITED STATES POSTAL SERVICE

PHOENIX
AZ 852

11 MAR '16

PM 9 L



First-Class Mail
Postage & Fees Paid
USPS
Permit No. G-10

- Sender: Please print your name, address, and ZIP+4 in this box •

UNITED STATES
DEPARTMENT OF THE INTERIOR
Bureau of Land Management
Arizona State Office
One N. Central Avenue, Suite 800
Phoenix, AZ 85004-4427

442700





United States Department of the Interior

BUREAU OF LAND MANAGEMENT

Arizona State Office

One North Central Avenue, Suite 800

Phoenix, Arizona 85004-4427

www.blm.gov/az/

MAR 07 2016



In Reply Refer To:

3800 (920) AT

AMC331685/AMC60025/AMC60858

CERTIFIED MAIL – RETURN RECEIPT REQUESTED No. 7014 0150 0000 5578 6153

NOTICE

Goldconda Resources Corp
PO Box 447
Congress, AZ 85332

:
:
:

This Decision Affects Those Claims
Shown in the Block Below.

See Enclosure

Transfer(s) Not Processed

A conveyance document to transfer ownership of the mining claims listed in the enclosure was received by the Bureau of Land Management (BLM), Arizona State Office. The transfers of ownership cannot be processed for the following reason(s):

According to BLM records, the grantor on the conveyance document, Goldconda Resources Corp, does not own the claims. The owner according to BLM records is West Sedco Inc.

Also, there were two lists of unpatented mining claims received with this request. Both are identical except for the list dated December 9, 2015, that has one addition mining claim, Serial Number AMC60858.

If your intent was to transfer 16 vice 15 claims, an insufficient amount of money was received. The processing fee for a transfer of interest is \$10 per claim, per grantee. An additional fee of \$10 is required.

If appropriate, please submit a corrected conveyance document, required documents, or additional fees, within 30 days of your receipt of this notice. If the required information is not received within the 30-day timeframe, no further action will be taken, and the BLM will retain the non-refundable processing fees submitted.

If additional information is required, please contact Amy Thrower at 602-417-9334. Please include your AMC serial number(s) on all correspondence.

A handwritten signature in cursive script that reads "Rebecca Heick".

Rebecca Heick
Deputy State Director
Lands, Minerals and Energy Division

Enclosure

SENDER: COMPLETE THIS SECTION

- Complete items 1, 2, and 3. Also complete item 4 if Restricted Delivery is desired.
- Print your name and address on the reverse so that we can return the card to you.
- Attach this card to the back of the mailpiece, or on the front if space permits.

1. Article Addressed to:

GOLDCONDA RESOURCES CORP
 PO BOX 447
 CONGRESS AZ 85332
 920/AT/AMC331685/60025/60858

COMPLETE THIS SECTION ON DELIVERY

A. Signature
 X *Sally M'Green* Agent Addressee

B. Received by (Printed Name) *Sally M'Green* C. Date of Delivery *3/11*

D. Is delivery address different from item 1? Yes No
 If YES, enter delivery address below:

2016 MAR 11 3:58
 PHOENIX, ARIZONA

3. Service Type
 Certified Mail Express Mail
 Registered Return Receipt for Merchandise
 Insured Mail C.O.D.

4. Restricted Delivery? (Extra Fee) Yes

2. Article Number

(Transfer from service label)

7014 0150 0000 5578 6153

PS Form 3811, February 2004

Domestic Return Receipt


102595-02-M-1540

UNITED STATES POSTAL SERVICE

PHOENIX
AZ 852

11 MAR '16

PM 9 L




First-Class Mail
 Postage & Fees Paid
 USPS
 Permit No. G-10

• Sender: Please print your name, address, and ZIP+4 in this box •

UNITED STATES
 DEPARTMENT OF THE INTERIOR
 Bureau of Land Management
 Arizona State Office
 One N. Central Avenue, Suite 800
 Phoenix, AZ 85004-4427

442700



FEB 05 2010

In Reply Refer To:
3800 (9330) AT
AMC60025, AMC60858, AMC331685, AMC335422

CERTIFIED MAIL – RETURN RECEIPT REQUESTED

NOTICE

Dan Jacobs, Goldconda Resources Corp.
PO Box 447
Congress, Arizona 85332
7008 2810 0000 6280 6101

:
:
:

This Decision Affects Those Claims
Shown in the Block Below.

US American Resources Inc.
3839 Briargrove Lane Apt 6305
Dallas, Texas 75287
7008 2810 0000 6280 6170

AMC60025 - 60039, AMC60858, AMC331685 - 331688, AMC335422 - 335423
Black Metal, Copper King, Gold Reserve, Green Linal, Montreal, Miwot, Oro Fino, Monitor,
Monitor Extension, Monitor No. 1, 3 - 7, King Fraction, W.S. Marle #2 - #4, #8, #1, #9

Transfer(s) Not Processed

A Quit Claim Deed (QCD) to transfer ownership of the mining claim(s) listed above was received by the Bureau of Land Management (BLM) Arizona State Office. The transfer(s) of ownership cannot be processed for the following reason:

According to BLM records, these claims are not owned by the grantor on the QCD, Goldconda Resources, Corp. They are in the name of US American Res Inc. The QCD must be from the current owner of record.

If appropriate, please submit a corrected QCD, required documents, or additional fees, within 30 days of your receipt of this notice. If the required information is not received with the 30-day timeframe, no further action will be taken, and the BLM will retain the non-refundable processing fees submitted.

Corrective documents received timely.
AT

If additional information is required, please contact Amy Thrower at 602-417-9334. Please include your AMC serial number(s) on all correspondence.

Ruben A. Sanchez
Acting Group Administrator
Lands and Minerals

AThrower:lm:020310

SENDER: COMPLETE THIS SECTION

- Complete items 1, 2, and 3. Also complete item 4 if Restricted Delivery is desired.
- Print your name and address on the reverse so that we can return the card to you.
- Attach this card to the back of the mailpiece, or on the front if space permits.

1. Article Addressed to:

Dan Jacobs, Goldconda Resources Corp.
PO Box 447
Congress, Arizona 85332
AZ933 AT AMC60025, AMC60858,
AMC331685, AMC335422

2. Article Number
(Transfer from service label)

7008 2810 0000 6280 6101

PS Form 3811, February 2004

Domestic Return Receipt

102599-02-14-1846

COMPLETE THIS SECTION ON DELIVERY

A. Signature

Dan Jacobs

B. Received by (Printed Name)

Dan Jacobs

C. Date of

D. Is delivery address different from item 1? Yes
If YES, enter delivery address below: No

3. Service Type:

- Certified Mail
- Express Mail
- Registered
- Return Receipt for Merchandise
- Insured Mail
- C.O.D.

4. Restricted Delivery? (Extra Fee)

Yes

STATES POSTAL SERVICE



First-Class Mail
Postage & Fees Paid
USPS
Permit No. G-10

• Send: Please print your name, address, and ZIP+4 in this box •

RECEIVED
BLM AZ STATE OFFICE

2010 MAR -2 P 11

PHOENIX, ARIZONA

BUREAU OF LAND MANAGEMENT
ARIZONA STATE OFFICE
ONE NORTH CENTRAL AVENUE
SUITE 800
PHOENIX, AZ 85004-2203

27





United States Department of the Interior



BUREAU OF LAND MANAGEMENT
Arizona State Office
One North Central Avenue, Suite 800
Phoenix, Arizona 85004-4427
www.blm.gov/az/

In Reply Refer To:
3800 (9330) AT
AMC60025, AMC60858, AMC331685, AMC335422

February 5, 2010

CERTIFIED MAIL – RETURN RECEIPT REQUESTED

NOTICE

Dan Jacobs, Goldconda Resources Corp.
PO Box 447
Congress, Arizona 85332
7008 2810 0000 6280 6101

This Decision Affects Those Claims
Shown in the Block Below.

US American Resources Inc.
3839 Briargrove Lane Apt 6305
Dallas, Texas 75287
7008 2810 0000 6280 6170

AMC60025 - 60039, AMC60858, AMC331685 - 331688, AMC335422 - 335423
Black Metal, Copper King, Gold Reserve, Green Linal, Montreal, Miwot, Oro Fino, Monitor,
Monitor Extension, Monitor No. 1, 3 - 7, King Fraction, W.S. Marle #2 - #4, #8, #1, #9

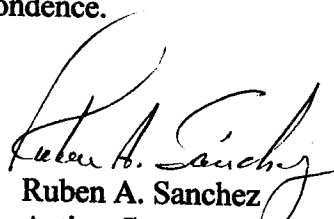
Transfer(s) Not Processed

A Quit Claim Deed (QCD) to transfer ownership of the mining claim(s) listed above was received by the Bureau of Land Management (BLM) Arizona State Office. The transfer(s) of ownership cannot be processed for the following reason:

According to BLM records, these claims are not owned by the grantor on the QCD, Goldconda Resources, Corp. They are in the name of US American Res Inc. The QCD must be from the current owner of record.

If appropriate, please submit a corrected QCD, required documents, or additional fees, within 30 days of your receipt of this notice. If the required information is not received with the 30-day timeframe, no further action will be taken, and the BLM will retain the non-refundable processing fees submitted.

If additional information is required, please contact Amy Thrower at 602-417-9334. Please include your AMC serial number(s) on all correspondence.



Ruben A. Sanchez
Acting Group Administrator
Lands and Minerals

UNITED STATES
DEPARTMENT OF THE INTERIOR
Bureau of Land Management
Arizona State Office
One N. Central Avenue, Suite 800
Phoenix, AZ 85004-4427

RECEIVED
BLM AZ STATE OFFICE
OFFICIAL BUSINESS
PENALTY FOR PRIVATE USE \$300

MAR 16 2:00
UNCLAIMED
FROM 7526758877
RETURNED TO SENDER
PHOENIX ARIZONA

WY
2-8-10
2-26
3-4 Rtn


7526758877

CERTIFIED MAIL

AN EQL



7008 2810 0000 6280 6170



UNITED STATES POSTAGE
U.S. OFFICIAL MAIL
PENALTY FOR PRIVATE USE \$300
FITNEY BOWES
02 1A
0004205804 FEB 05 2010
MAILED FROM ZIP CODE 85004
\$ 05.54⁰

US American Resources Inc.
3839 Briargrove Lane Apt 6305
Dallas, Texas 75287
AZ933 AT AMC60025, AMC60858,
AMC331685, AMC335422

NIXIE 750 5E 1 70 03/11/10

RETURN TO SENDER
UNCLAIMED
UNABLE TO FORWARD

BC: 85004442700 *1134-07875-11-32



PLACE STICKER AT TOP OF ENVELOPE TO THE RIGHT
OF THE RETURN ADDRESS OR ADDRESS

SENDER: COMPLETE THIS SECTION

- Complete items 1, 2, and 3. Also complete item 4 if Restricted Delivery is desired.
- Print your name and address on the reverse so that we can return the card to you.
- Attach this card to the back of the mailpiece, or on the front if space permits.

1. Article Addressed to:

US American Resources Inc.
3839 Briargrove Lane Apt 6305
Dallas, Texas 75287
AZ933 AT AMC60025, AMC60858,
AMC331985, AMC335422

2. Article Number

(Transfer from service label)

7008 2810 0000 6280 6170

COMPLETE THIS SECTION ON DELIVERY

A. Signature

X

Agent

Addressee

B. Received by (Printed Name)

C. Date of Delivery

D. Is delivery address different from item 1? Yes
If YES, enter delivery address below: No

3. Service Type

Certified Mail

Express Mail

Registered

Return Receipt for Merchandise

Insured Mail

C.O.D.

4. Restricted Delivery? (Extra Fee)

Yes

*A. Bunda
10/29/07
PS
10/26/07*

In Reply Refer To:
3800 (AZ-933) AB
AMC60025; 60858; 331685; 335422

October 30, 2007

CERTIFIED MAIL - RETURN RECEIPT REQUESTED

✓ US American Resources
3839 Briargrove Lane Suite 6305
Dallas, Texas 75287
CM-RRR #7006 2760 0005 5867 3376

✓ Daniel Jacobs
Box 447
Congress, Arizona 85332
CM-RRR #7006 2760 0005 5867 3383

Mining Claimants:

According to our records, the 2008 maintenance fee payments for 22 mining claims, AMC60025 through AMC60039, AMC60858, AMC331685 through AMC331688, AMC335422 and AMC335423, were paid by Daniel Jacobs on August 17, 2007, and by US American Resources on August 30, 2007. BLM cannot retain duplicate maintenance fee payments for a mining claim.

We require written notification from you as to what action you would like us to take. We can refund your maintenance fee payment or it can be applied to the next assessment year (2009 maintenance fee that is due on or before September 1, 2008).

If we do not receive a response within 30 days of your receipt of this letter, or if both claimants request a refund, we will retain the payment that was received in this office first and will refund any subsequent payments. The case file will be noted that both payments were timely received.

If additional information is required, please contact Amy Bunda at 602-417-9334. Please include your AMC serial numbers on all correspondence.

Sincerely,

*Request received from Dan Jacobs
11/29/07 to refund his payment
of the 22 claims. Refund
authorized 1/15/08
ABunda:pb:10/26/07 for \$2,750. AB*

/s/ Paul Buff
Alvin L. Burch
Group Administrator
Renewable and Mineral Resources Group

Date: 10/29/07

ROUTING AND TRANSMITTAL SLIP

TO: (Name, office symbol, room number, building, Agency/Post)	Initials	Date
1. Amy Bunda (AZ 933)	AB	10/29/07
2. Al Burch (AZ 932)	AB	10/29/07
3. Pauline Brown (AZ 933)	RB	OCT 30 2007
4.		
5.		
6.		
7.		
8.		
9.		

Action	File	Note and Return
Approval	For Clearance	Per Conversation
As Requested	For Correction	Prepare Reply
Circulate	For Your Information	See Me
Comment	Investigate	X Signature
x Coordination	Justify	

REMARKS:

DO NOT use this form as a RECORD of approvals, concurrences, disposal, clearances, and similar actions

From: (Name, org. symbol, Agency/Post) Amy Bunda Land Law Examiner, AZ933	Room No.
	Phone No. FTS x 334

OPTIONAL FORM 41 (Rev. 7/76)
Prescribed by GSA
FPMR (41 CFR) 101-11.206

SENDER: COMPLETE THIS SECTION

- Complete items 1, 2, and 3. Also complete item 4 if Restricted Delivery is desired.
- Print your name and address on the reverse so that we can return the card to you.
- Attach this card to the back of the mailpiece, or on the front if space permits.

1. Article Addressed to: **OCT 30 2007**

Daniel Jacobs
Box 447
Congress, AZ 85332
 933(AB) AMC60025; 60858; 331685; 335422

COMPLETE THIS SECTION ON DELIVERY

A. Signature Agent
 X *Daniella Jacobs* Addressee

B. Received by (Printed Name) Agent
Daniel Jacobs C. Date of Delivery **11/2/07**

D. Is delivery address different from item 1? Yes
 If YES, enter delivery address below: No

3. Service Type
 Certified Mail Express Mail
 Registered Return Receipt for Merchandise
 Insured Mail C.O.D.

4. Restricted Delivery? (Extra Fee) Yes

2. Article Number
 (Transfer from service label) **7006 2760 0005 5867 3383**

SENDER: COMPLETE THIS SECTION

- Complete items 1, 2, and 3. Also complete item 4 if Restricted Delivery is desired.
- Print your name and address on the reverse so that we can return the card to you.
- Attach this card to the back of the mailpiece, or on the front if space permits.

1. Article Addressed to: **OCT 30 2007**

US American Resources
3839 Briargrove Lane Suite 6305
Dallas, TX 75287
 933(AB) AMC60025; 60858; 331685; 335422

COMPLETE THIS SECTION ON DELIVERY

A. Signature Agent
 X *[Signature]* Addressee

B. Received by (Printed Name) Agent
Hyte Owen C. Date of Delivery **11-5-07**

D. Is delivery address different from item 1? Yes
 If YES, enter delivery address below: No


3. Service Type
 Certified Mail Express Mail
 Registered Return Receipt for Merchandise
 Insured Mail C.O.D.

4. Restricted Delivery? (Extra Fee) Yes

2. Article Number
 (Transfer from service label) **7006 2760 0005 5867 3376**

UNITED STATES POSTAL SERVICE

PHOENIX AZ 933



First-Class Mail
Postage & Fees Paid
USPS
Permit No. G-10

02 NOV 2007 PM 4 T

• Sender: Please print your name, address, and ZIP+4 in this box •

AZ
933

U.S. DEPARTMENT OF THE INTERIOR
BUREAU OF LAND MANAGEMENT
ARIZONA STATE OFFICE
ONE NORTH CENTRAL AVE. SUITE 800
PHOENIX, ARIZONA 85004-4427

ARIZONA
STATE OFFICE
PHOENIX, ARIZONA

2007 NOV - 4 P 3: 52

BUREAU OF
LAND MANAGEMENT



UNITED STATES POSTAL SERVICE

DALLAS TX 752



First-Class Mail
Postage & Fees Paid
USPS
Permit No. G-10

05 NOV 2007 PM 5 L

• Sender: Please print your name, address, and ZIP+4 in this box •

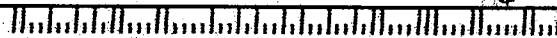
AZ
933

U.S. DEPARTMENT OF THE INTERIOR
BUREAU OF LAND MANAGEMENT
ARIZONA STATE OFFICE
ONE NORTH CENTRAL AVE. SUITE 800
PHOENIX, ARIZONA 85004-4427

ARIZONA
STATE OFFICE
PHOENIX, ARIZONA

2007 NOV - 7 P 1: 52

RECEIVED
BUREAU OF
LAND MANAGEMENT



West Sedco, Inc.

P.O. Box 437 447

Congress, Arizona 85332

Ref.

3800 (A2933) AB

AMC 60025; 60858; 331685; 335422

Dear Amy Bunda,

Ref. your letter of Oct. 30, '07: Please be advised I request a refund of the annual maintenance ^{fee} for 2008, on 22 mining claims, pd. by me on Aug. 17, '07. This was pd on behalf of West Sedco, Inc., by me.

West Sedco, Inc. had a lease Purchase with U.S. Am. Resources. In the lease, U.S. Am. Res. was to make the annual maint. fee pmts to BLM, by July 15, each yr., and notify West Sedco, so that West Sedco could make arrangements to pay the fees and not jeopardize the validity of the claims.

U.S. Am. Res. endured some circumstances, and were not responsive to inquiries by West Sedco.

Therefore we had no choice but to make the pmts. We do note they made the pmt. on the last day, which we were not aware of, until we received your letter.

Thank You,
Dan Jacobs
Dan Jacobs
Pres. West Sedco, Inc.

ARIZONA
STATE OFFICE
PHOENIX, ARIZONA

2007 NOV 29 A 10:49

RECEIVED
BUREAU OF
LAND MANAGEMENT



United States Department of the Interior



BUREAU OF LAND MANAGEMENT

Arizona State Office

One North Central Avenue, Suite 800

Phoenix, Arizona 85004-4427

www.blm.gov/az/

October 30, 2007

In Reply Refer To:

3800 (AZ-933) AB

AMC60025; 60858; 331685; 335422

CERTIFIED MAIL - RETURN RECEIPT REQUESTED

US American Resources

3839 Briargrove Lane Suite 6305

Dallas, Texas 75287

CM-RRR #7006 2760 0005 5867 3376

Daniel Jacobs

Box 447

Congress, Arizona 85332

CM-RRR #7006 2760 0005 5867 3383

Mining Claimants:

According to our records, the 2008 maintenance fee payments for 22 mining claims, AMC60025 through AMC60039, AMC60858, AMC331685 through AMC331688, AMC335422 and AMC335423, were paid by Daniel Jacobs on August 17, 2007, and by US American Resources on August 30, 2007. BLM cannot retain duplicate maintenance fee payments for a mining claim.

We require written notification from you as to what action you would like us to take. We can refund your maintenance fee payment or it can be applied to the next assessment year (2009 maintenance fee that is due on or before September 1, 2008).

If we do not receive a response within 30 days of your receipt of this letter, or if both claimants request a refund, we will retain the payment that was received in this office first and will refund any subsequent payments. The case file will be noted that both payments were timely received.

If additional information is required, please contact Amy Bunda at 602-417-9334. Please include your AMC serial numbers on all correspondence.

Call 26-7-25-07 - 10:15 AM

Sincerely,

Alvin L. Burch

Group Administrator

Renewable and Mineral Resources Group

PHOENIX, ARIZONA
STATE OFFICE
ARIZONA

2007 NOV 29 10:49

RECEIVED
BUREAU OF
LAND MANAGEMENT


West Sedco, Inc.

P.O. Box 437 447 •

Congress, Arizona 85332

PHOENIX AZ 853

28 NOV 2007 PM 7 T

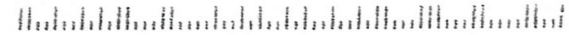


Att:
Amy Banda

Bureau of Land Management
One North Central Ave.
Suite 800
Phoenix, Az.

85004-4427

85004/4427



RECEIVED
BUREAU OF
LAND MANAGEMENT

2001 NOV 29 A 10:49

ARIZONA
STATE OFFICE
PHOENIX, ARIZONA



United States Department of the Interior



BUREAU OF LAND MANAGEMENT
Arizona State Office
One North Central Avenue, Suite 800
Phoenix, AZ 85004-4427
www.blm.gov/az/

In Reply Refer To:
3800 (933) AB
AMC60025, AMC60858
AMC335422, **AMC331685**

MAY 19 2006

CERTIFIED MAIL – RETURN RECEIPT REQUESTED No. 7005 2570 0001 0700 8543

A. Bunda
5/19/06

NOTICE

Dan Jacobs	:	AMC60025 - 60039
Goldconda Resources Corp	:	AMC60858
Roma Arizona Resources LLC	:	AMC331685 - 331688
P.O. Box 447	:	AMC335422 - 335423
Congress, Arizona 85332	:	

Transfers Not Processed

On September 20, 2005, a Quit Claim Deed (QCD), to transfer ownership of 22 mining claims from Goldconda Resources Corp. to Roma Arizona Resources LLC, was received by the Arizona State Office, Bureau of Land Management.

According to BLM records, the owner of record for AMC60025 - AMC60039, and AMC60858 is Goldconda Resources Inc. The owner of record for AMC331685 - 331688 and AMC335422 - 335423 is West Sedco Inc. Because Goldconda Resources Corporation is not the owner of record of any of these mining claims, the Quit Claim Deed to transfer these mining claims cannot be processed.

On August 15, 2005, we received a document listing these same 22 mining claims, stating that you would like these claim listed under Goldconda Resources Corp. We cannot transfer ownership of mining claims in this way. We require a properly executed QCD to transfer ownership of a mining claim. If the situation is a company name change, rather than ownership transfer, then we would require an official document showing that the company name has been changed; or a notarized document from an authorized company representative stating that there has been an official company name change and requesting that BLM change our records to reflect the new company name.

Please provide the requested documents within 30 days of your receipt of this notice so that your QCD may be processed. If we do not receive the necessary documents within this timeframe the QCD will not be processed and BLM will retain the non-refundable processing fees paid.

Proper documents provided 5/31/06 ab
Transfer processed.

If additional information is required, please call Amy Bunda at (602) 417-9334. Please include your AMC serial number(s) on all correspondence.

/s/ ALVIN L. BURCH

Alvin L. Burch
Group Administrator
Renewable and Mineral Resources Group

ABunda:pb:05/19/06

Date: 5/19/06

ROUTING AND TRANSMITTAL SLIP

TO: (Name, office symbol, room number, building, Agency/Post)	Initials	Date
1. Amy Bunda (AZ 933)	AB	5/19/06
2. Al Burch (AZ 932)	A. Burch	5/19/06
3. Pauline Brown (AZ 933)	PS	5/25/06
4.		
5.		
6.		
7.		
8.		
9.		

	Action	File	Note and Return
	Approval	For Clearance	Per Conversation
	As Requested	For Correction	Prepare Reply
	Circulate	For Your Information	See Me
	Comment	Investigate	X Signature
x	Coordination	Justify	

REMARKS:

DO NOT use this form as a RECORD of approvals, concurrences, disposal, clearances, and similar actions

From: (Name, org. symbol, Agency/Post) Amy Bunda Land Law Examiner, AZ933	Room No.
	Phone No. FTS x 334

OPTIONAL FORM 41 (Rev. 7/76)
 Prescribed by GSA
 FPMR (41 CFR) 101-11.206



United States Department of the Interior

BUREAU OF LAND MANAGEMENT

Arizona State Office
222 North Central Avenue
Phoenix, AZ 85004
www.az.blm.gov



In Reply Refer To:
3833 (933) RWE
AMC 60025
AMC 60858

APR 22 2005

CERTIFIED MAIL – RETURN RECEIPT REQUESTED No. 7002 0860 0005 5121 3899

NOTICE

Goldconda Resources Inc.	:	Lode Claims
Box 447	:	AMC 60025 – AMC 60039
Congress, AZ 85332	:	AMC 60858

Additional Information Requested

On March 30, 2004, this office received a request to have the owner name changed from Goldconda Resources Inc. to Goldconda Resources Corp. In order to effect this change, a notarized letter should be filed with this office, signed by an authorized company officer or agent. The letter should list the mining claims and their AMC numbers. The letter should also specify the name that the claims are presently under and the name that you desire Bureau of Land Management records to reflect. There is a \$5.00 fee per mining claim for a name change. BLM Manual H-3833-1, Recording Mining Claims and Sites.

This office would also like to bring to your attention that in the process of submitting quit claim deeds for AMC 60025 thru AMC 60031, documents have been received that have Pontiac Mines Inc. as Grantor. A research of Bureau of Land Management records does not show evidence that Pontiac Mines Inc. has ever had any interest in said claims.

If you have any questions, please contact Rod Ebert at (602) 417-9397.

Ivy J. Garcia
Group Administrator,
Lands/Minerals Adjudication and Withdrawals

Enclosure
Copy of original request dated 3/30/05

**United States Department of the Interior
Bureau of Land Management**

BUSINESS & SUPPORT SVCS DIV
222 N CENTRAL AVE
PHOENIX, AZ 85004 -2203
Phone: (602) 417-9200

Receipt	
No:	1128587

Transaction #: 1167603
Date of Transaction: 08/15/2005
CUSTOMER: WEST SEDCO INC BOX 437 CONGRESS,AZ 85332

LINE #	QTY	DESCRIPTION	REMARKS	UNIT PRICE	TOTAL
1	1.00	LOCATABLE MINERALS / MINING CLAIMS-NOT NEW-UNADJUD,ONE AUTH NO. ONLY / MINING CLAIM MONEY RECEIVED (455) CASES: AMC60025/\$110.00	TRF - 22	- n/a -	110.00
TOTAL:					\$110.00

PAYMENT INFORMATION																	
1	<table border="1"> <tr> <td>AMOUNT:</td> <td>\$110.00</td> <td>POSTMARKED:</td> <td>N/A</td> </tr> <tr> <td>TYPE:</td> <td>CHECK</td> <td>RECEIVED:</td> <td>08/15/2005</td> </tr> <tr> <td>CHECK NO:</td> <td>025</td> <td></td> <td></td> </tr> <tr> <td>NAME:</td> <td colspan="3">WEST SEDCO INC BOX 437 CONGRESS AZ 85332</td> </tr> </table>	AMOUNT:	\$110.00	POSTMARKED:	N/A	TYPE:	CHECK	RECEIVED:	08/15/2005	CHECK NO:	025			NAME:	WEST SEDCO INC BOX 437 CONGRESS AZ 85332		
AMOUNT:	\$110.00	POSTMARKED:	N/A														
TYPE:	CHECK	RECEIVED:	08/15/2005														
CHECK NO:	025																
NAME:	WEST SEDCO INC BOX 437 CONGRESS AZ 85332																

REMARKS

This receipt was generated by the automated BLM Collections and Billing System and is a paper representation of a portion of the official electronic record contained therein.

NOTICE!!

These documents have been scanned!

Do not place un-scanned documents beneath this notice!

Do not remove this notice from this file!

GPO Jacket No. 560-102
Print Order 61540
Rise Business Services, LLC
Job=AZ15 7/29/2019



Box Number= AZ15177



Claim Begin-End: AMC331685-AMC331688

3 Transfers



AZ15177-4

AMC331602-AMC331727

O'LEARY EATON, P.L.L.C.



WILLIAM J. O'LEARY, P.C.*

Attorney At Law

bill@olearyeaton.com

928-445-1856 ext. 105

*A Professional Corporation

March 23, 2016

Via Certified U.S. Mail

Amy Thrower
Bureau of Land Management
One North Central Avenue, Suite 800
Phoenix, Arizona 85004-4427

Re: Our Client: JCR Mining Venture, LLC
BLM Serial Numbers: 331685-331688, 335422-335423

Dear Ms. Thrower:

Responding to your March , 2016 correspondence (a copy of your correspondence is enclosed for your referenced) enclosed herewith is the revised Relinquishment of Interest In Mining Claims regarding the above referenced claims, and a copy of the Notice of Transfer of Unpatented Mining Claims to be re-recorded for the transfer of these claims from West Sedco Corporation to JCR Mining Venture, LLC. Please advise if you need anything else to process this transfer.

Very truly yours,

William J. O'Leary

29140
87686
112738
331685
335422

RECEIVED
BLM DIRECTOR'S OFFICE
2016 APR -1 P 3:25

115 Grove Avenue
Prescott, Arizona 86301
Phone: (928) 445-1856
Fax: (928) 445-1782

RELINQUISHMENT OF INTEREST IN MINING CLAIMS

West Sedco Corporation, an Arizona corporation, acting through its undersigned and duly authorized President, Daniel C. Jacobs, hereby relinquishes all right, interest and title to following mining claims located in the County of Mohave, Arizona:

See Exhibit A attached hereto and made a part hereof.

This relinquishment is made solely for purposes of satisfying Bureau of Land Management ("BLM") requirements to permit the ownership of the mining claims listed on Exhibit A to be solely in the name of JCR Mining Venture, LLC an Arizona limited liability company.

IN WITNESS WHEREOF, executed on this 23 day of March, 2016.


x Daniel C. Jacobs
West Sedco, Corporation
By: Daniel C. Jacobs
Its President

STATE OF ARIZONA)
) ss.
County of Yavapai)

ACKNOWLEDGED before me this 23 day of March, 2016 by Daniel C. Jacobs, personally appearing before me in his capacities noted above.

Diana Barisale
Notary Public

My commission expires: Jun 29 2018



RECEIVED
BLM OFFICE
2016 MAR -1 P 3:25

EXHIBIT A

Claim Name	BLM Serial/AMC Number
W.S. Marle #2	331685
W.S. Marle #3	331686
W.S. Marle #4	331687
W.S. Marle #8	331688
W.S. Marle #1	335422
W.S. Marle #9	335423

RECEIVED
BLM FIELD OFFICE
2018 APR -1 P 3:25

NOTICE OF TRANSFER OF UNPATENTED MINING CLAIMS

Notice is hereby given of the transfer of the unpatented mining claims described herein by Transferor, West Sedco, Inc., P.O. Box 447, 26385 Nora Lane, Congress, Arizona 85332, to Transferee, JCR Mining Ventures, LLC, 26385 S. Nora Lane, Congress, Arizona 85332. Claims transferred:

Claim Name	BLM Serial/AMC Number
W.S. Marle #2	331685
W.S. Marle #3	331686
W.S. Marle #4	331687
W.S. Marle #8	331688
W.S. Marle #1	335422
W.S. Marle #9	335423

Acknowledged, accepted, and agreed to effective this 23 day of March, 2016 by:

Transferor:

By: Daniel Jacobs
Daniel Jacobs, President
West Sedco, Inc.


Transferee:

By: Daniel Jacobs
Daniel Jacobs, Member
JCR Mining Ventures, LLC

STATE OF ARIZONA)
) ss.
County of Yavapai)

The foregoing instrument was acknowledged before me this 23 day of December, 2016, by Daniel Jacobs.

Daniel Jacobs
Notary Public
Exp: Jan 29 2018



FILED RECEIVED OFFICE
2016 APR -1 P 3:25



United States Department of the Interior

BUREAU OF LAND MANAGEMENT
Arizona State Office
One North Central Avenue, Suite 800
Phoenix, Arizona 85004-4427
www.blm.gov/az/



MAR 07 2016

In Reply Refer To:
3800 (920) AT
AMC87686/AMC29140/AMC112738

CERTIFIED MAIL – RETURN RECEIPT REQUESTED No. 7014 0150 0000 5578 6160

NOTICE

West Sedco, Inc. : This Decision Affects Those Claims
PO Box 447 : Shown in the Block Below.
Congress, AZ 85332 :

AMC87690	AMC87691	AMC29140	AMC112738
ROADSIDE	ROADSIDE #1	ROADSIDE #2	ROADSIDE #3

Transfer(s) Not Processed

A conveyance document to transfer ownership of the mining claims listed above was received by the Bureau of Land Management (BLM), Arizona State Office. The transfer(s) of ownership cannot be processed for the following reason(s):

According to BLM records, the grantor on the conveyance document does not own the claims. The owners according to BLM records are the Tonto Mining & Mill, Inc., AMC87690 and AMC87691, and L W Smith, John Allen, and Hugh Alger, AMC29140 and AMC112738.

Please submit a corrected conveyance document or required documents within 30 days of your receipt of this notice. If the required information is not received within the 30-day timeframe, no further action will be taken, and the BLM will retain the non-refundable processing fees submitted.

If additional information is required, please contact Amy Thrower at 602-417-9334. Please include your AMC serial number(s) on all correspondence.

Rebecca Heick

Rebecca Heick
Deputy State Director
Lands, Minerals, & Renewables

Enclosure

RECEIVED
BLM - PHOENIX OFFICE
2016 MAR -1 PM 3:25

EXHIBIT A

Claim Name	BLM Serial/AMC Number
W.S. Marle #2	331685
W.S. Marle #3	331686
W.S. Marle #4	331687
W.S. Marle #8	331688
W.S. Marle #1	335422
W.S. Marle #9	335423
Roadside	87690
Roadside #1	87691
Roadside #2	29140
Roadside #3	112738

10

RECEIVED
2016 APR 14 PM 3:25

RECEIVED
2016 JAN 13 P 2:55
PHOENIX, ARIZONA

D'LEARY EATON, P.L.L.C.

AMC 331688
AMC 335422



WILLIAM J. O'LEARY, P.C.*
Attorney At Law
bill@olearyeaton.com
928-445-1856 ext. 105

*A Professional Corporation

January 11, 2016

Via Certified U.S. Mail

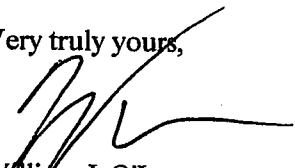
Amy Thrower
Bureau of Land Management
One North Central Avenue, Suite 800
Phoenix, Arizona 85004-4427

Re: Our Client: JCR Mining Venture, LLC
BLM Serial Numbers: 331685-331688, 335422-335423, 87690-87691, 29140, 112738

Dear Ms. Thrower:

Enclosed herewith is the Relinquishment of Interest In Mining Claims regarding the above referenced claims, and a copy of the recorded Notice of Transfer of Unpatented Mining Claims for the transfer of these claims from West Sedco Corporation to JCR Mining Venture, LLC. Also enclosed is a check in the amount of \$100.00 for the transfer fees. Please advise if you need anything else to process this transfer.

Very truly yours,


William J. O'Leary

ENTERED INTO COMPUTER

2/26/16 DJJ

115 Grove Avenue
Prescott, Arizona 86301
Phone: (928) 445-1856
Fax: (928) 445-1782

RECEIVED
BLM & BUREAU OF LAND MANAGEMENT
2016 JAN 13 P 2:54
PHOENIX, ARIZONA

WHEN RECORDED, RETURN TO:

O'LEARY EATON, P.L.L.C.
115 N. Grove Avenue
Prescott, AZ 86301



FEE# 2015055880

OFFICIAL RECORDS
OF MOHAVE COUNTY
CAROL MEIER,
COUNTY RECORDER



12/22/2015 10:49 AM Fee: \$10.00

PAGE: 1 of 2

**NOTICE OF TRANSFER OF
UNPATENTED MINING CLAIMS**

RECEIVED
CLM
2016 JAN 13 P 2:55
PHOENIX, ARIZONA

NOTICE OF TRANSFER
OF
UNPATENTED MINING CLAIMS

Notice is hereby given of the transfer of the unpatented mining claims described herein by Transferor, West Sedco, Inc., P.O. Box 447, 26385 Nora Lane, Congress, Arizona 85332, to Transferee, JCR Mining Ventures, LLC, 26385 S. Nora Lane, Congress, Arizona 85332. Claims transferred:

Claim Name	BLM Serial/AMC Number
W.S. Marle #2	331685
W.S. Marle #3	331686
W.S. Marle #4	331687
W.S. Marle #8	331688
W.S. Marle #1	335422
W.S. Marle #9	335423
Roadside	87690
Roadside #1	87691
Roadside #2	29140
Roadside #3	112738

4
not done
4

Acknowledged, accepted, and agreed to effective this 9th day of Dec., 2015 by:

Transferor:

By: Daniel Jacobs
Daniel Jacobs, President
West Sedco, Inc.

Transferee:

By: Dave Rogers
Dave Rogers, Member
JCR Mining Ventures, LLC

ELM. RECEIVED OFFICE
2015 JAN 13 P 2:55
PHOENIX, ARIZONA

STATE OF ARIZONA)
) ss.
County of Yavapai)

The foregoing instrument was acknowledged before me this 9th day of December, 2015, by Daniel Jacobs.


Sharon R McComack
Notary Public

STATE OF ARIZONA)
) ss.
County of Yavapai)

The foregoing instrument was acknowledged before me this 9th day of December, 2015, by Dave Rogers

SHARON R MCCOMACK
NOTARY PUBLIC, ARIZONA
YAVAPAI COUNTY
My Commission Expires
August 21, 2018

Sharon R McComack
Notary Public

 SHARON R MCCOMACK
NOTARY PUBLIC, ARIZONA
YAVAPAI COUNTY
My Commission Expires
August 21, 2018

RELINQUISHMENT OF INTEREST IN MINING CLAIMS

West Sedco Corporation, an Arizona corporation, acting through its undersigned and duly authorized President, Daniel C. Jacobs, hereby relinquishes all right, interest and title to following mining claims located in the County of Mohave, Arizona:

See Exhibit A attached hereto and made a part hereof.

This relinquishment is made solely for purposes of satisfying Bureau of Land Management ("BLM") requirements to permit the ownership of the mining claims listed on Exhibit A to be solely in the name of JCR Mining Venture, LLC an Arizona limited liability company.

IN WITNESS WHEREOF, executed on this 11th day of January, 2016.

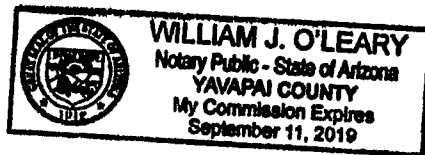
Daniel C. Jacobs
West Sedco, Corporation
By: Daniel C. Jacobs
Its President

STATE OF ARIZONA)
) ss.
County of Yavapai)

ACKNOWLEDGED before me this 11th day of January, 2016 by Daniel C. Jacobs, personally appearing before me in his capacities noted above.

WJ
Notary Public

My commission expires: Sept 11, 2019



RECEIVED
BLM OFFICE
2016 JAN 13 P 2:54
PHOENIX, ARIZONA

EXHIBIT A

Claim Name	BLM Serial/AMC Number
W.S. Marle #2	331685
W.S. Marle #3	331686
W.S. Marle #4	331687
W.S. Marle #8	331688
W.S. Marle #1	335422
W.S. Marle #9	335423
Roadside	87690
Roadside #1	87691
Roadside #2	29140
Roadside #3	112738

10

RECEIVED
CLAIMS SERVICE
2016 JAN 13 P 2:55
PHOENIX, ARIZONA

United States Department of the Interior
Bureau of Land Management
 LANDS/RECREATION & PLANNING
 ONE N CENTRAL AVE
 PHOENIX, AZ 85004 -2203
 Phone: 602-417-9200

Receipt

No: 3474498

Transaction #: 3574569	
Date of Transaction: 01/14/2016	
CUSTOMER:	
OLEARY EATON PLLC 115 GROVE AVE PRESCOTT, AZ 86301-2909 US	

LINE #	QTY	DESCRIPTION	REMARKS	UNIT PRICE	TOTAL
1	1.00	LOCATABLE MINERALS / MINING CLAIMS- NOT NEW-UNADJUD, ONE AUTH NO. ONLY / MINING CLAIM MONEY RECEIVED CASES: AMC331685/\$100.00	RELINQ / TRF - 10	- n/a -	100.00
TOTAL:					\$100.00

PAYMENT INFORMATION					
1	AMOUNT:	100.00	POSTMARKED:	01/11/2016	
	TYPE:	CHECK	RECEIVED:	01/13/2016	
	CHECK NO:	3442			
	NAME:	OLEARY EATON PLLC 115 GROVE AVE PRESCOTT AZ 86301-2909 US			

REMARKS

This receipt was generated by the automated BLM Collections and Billing System and is a paper representation of a portion of the official electronic record contained therein.

**DEPARTMENT OF THE INTERIOR
BUREAU OF LAND MANAGEMENT
MINING CLAIMS**

**MC Customer Information - With Serial No. and Claim Name
ACTIVE CLAIMS**

Admin State: AZ

Geo State: AZ

**WEST SEDCO INC
PO BOX 437
CONGRESS, AZ 85332-0437**

CUSTOMER ID: 77429

<u>Serial No.</u>	<u>Claim Name/Number</u>	<u>Lead Serial No.</u>	<u>Disposition</u>
AMC331685	W S MARLE #2	AMC331685	ACTIVE
AMC331686	W S MARLE #3	AMC331685	ACTIVE
AMC331687	W S MARLE #4	AMC331685	ACTIVE
AMC331688	W S MARLE #8	AMC331685	ACTIVE
AMC335422	W S MARLE #1	AMC335422	ACTIVE
AMC335423	W S MARLE #9	AMC335422	ACTIVE
AMC60025	BLACK METAL	AMC60025	ACTIVE
AMC60026	COPPER KING	AMC60025	ACTIVE
AMC60027	GOLD RESERVE	AMC60025	ACTIVE
AMC60028	GREEN LINNET	AMC60025	ACTIVE
AMC60029	MONTREAL	AMC60025	ACTIVE
AMC60030	NIWOT	AMC60025	ACTIVE
AMC60031	ORO FINO	AMC60025	ACTIVE
AMC60032	MONITOR	AMC60025	ACTIVE
AMC60033	MONITOR EXTENSION	AMC60025	ACTIVE
AMC60034	MONITOR #1	AMC60025	ACTIVE
AMC60035	MONITOR #3	AMC60025	ACTIVE
AMC60036	MONITOR #4	AMC60025	ACTIVE
AMC60037	MONITOR #5	AMC60025	ACTIVE
AMC60038	MONITOR #6	AMC60025	ACTIVE
AMC60039	MONITOR #7	AMC60025	ACTIVE
AMC60858	KING FRACTION	AMC60858	ACTIVE

Number of ACTIVE cases: 22

**DEPARTMENT OF THE INTERIOR
BUREAU OF LAND MANAGEMENT
MINING CLAIMS**

Run Date/Time: 01/25/2016 02:51 PM

(LIVE) Serial Register Page

Page 1 of 2

01 05-10-1872;017STAT0091;30USC26,28,34
Case Type 384101: LODE CLAIM
Claim Name: ROADSIDE #1
Commodity :
Case Disposition: ACTIVE
Required Maintenance Fee: \$155.00

Total Acres
20.660

Serial Number
AMC87691
Lead File Number
AMC87686

Name & Address

Int Rel

TONTO MINING & MILL INC PO BOX 925 TONTO BASIN, AZ 85553-0925 CLAIMANT

Mer Twp	Rng	Sec	Quadrant	District/Field Office	County
14	022ON	018OW	012	SW	KINGMAN FO
14	022ON	018OW	013	SE	KINGMAN FO
					MOHAVE
					MOHAVE

Act Date	Code	Action	Action Remarks	Receipt Number
09/01/1974	403	LOCATION DATE		
10/22/1979	395	RECORDATION NOTICE RECD		
08/10/2015	782	MAINTENANCE FEE PAYMENT	2016;\$155	3363961
08/13/2014	782	MAINTENANCE FEE PAYMENT	2015;\$155	3101130
08/23/2013	682	MAINTENANCE FEE/\$140	2014;\$140	2864256
08/23/2012	682	MAINTENANCE FEE/\$140	2013;\$140	2638403
08/17/2011	682	MAINTENANCE FEE/\$140	2012	2407006
08/23/2010	682	MAINTENANCE FEE/\$140	2011	2197047
08/06/2009	682	MAINTENANCE FEE/\$140	2010	1973192
08/05/2008	582	MAINTENANCE FEE/\$125	2009	1754365
08/17/2007	582	MAINTENANCE FEE/\$125	2008	1546730
08/23/2006	582	MAINTENANCE FEE/\$125	2007	1342154
08/16/2005	582	MAINTENANCE FEE/\$125	2006	1130134
08/24/2004	582	MAINTENANCE FEE/\$125	2005	936316
08/20/2003	482	MAINTENANCE FEE/\$100	2004	734296
08/28/2002	482	MAINTENANCE FEE/\$100	2003	550157
08/29/2001	482	MAINTENANCE FEE/\$100	2002	368317
08/09/2000	482	MAINTENANCE FEE/\$100	2001	165525
07/30/1999	482	MAINTENANCE FEE/\$100	2000	
08/04/1998	482	MAINTENANCE FEE/\$100	1999	
08/22/1997	482	MAINTENANCE FEE/\$100	1998	
08/29/1996	482	MAINTENANCE FEE/\$100	1997	
08/21/1995	482	MAINTENANCE FEE/\$100	1996	
08/25/1994	482	MAINTENANCE FEE/\$100	1995	
08/27/1993	482	MAINTENANCE FEE/\$100	1994	
08/27/1993	482	MAINTENANCE FEE/\$100	1993;RECEIPT 2044782	
12/04/1992	480	EVID OF ASSMT FILED	1992	

**NO WARRANTY IS MADE BY BLM
FOR USE OF THE DATA FOR
PURPOSES NOT INTENDED BY BLM**

DEPARTMENT OF THE INTERIOR
BUREAU OF LAND MANAGEMENT

MINING CLAIMS

Run Date/Time: 01/25/2016 02:50 PM

(LIVE) Serial Register Page

Page 2 of 2

12/31/2012	488	ASSMT DOC RECEIVED	481;2012	2718298
07/30/1999	113	ADDITIONAL INFO RECEIVED	RECEIPT 2480542	
08/04/1998	113	ADDITIONAL INFO RECEIVED	RECEIPT 2389160	
08/22/1997	113	ADDITIONAL INFO RECEIVED	RECEIPT 2372491	
03/09/1988	669	LAND STATUS CHECKED		
10/22/1979	500	MAP IN LEAD FILE	87686	
10/22/1979	501	ACCT ADV IN LEAD FILE	87686	
09/10/1974	404	COUNTY RECORDATION	0;237;897	

Line Nr Remarks

NO WARRANTY IS MADE BY BLM
FOR USE OF THE DATA FOR
PURPOSES NOT INTENDED BY BLM

**DEPARTMENT OF THE INTERIOR
BUREAU OF LAND MANAGEMENT
MINING CLAIMS**

Run Date/Time: 01/25/2016 02:50 PM

(LIVE) Serial Register Page

Page 1 of 2

01 05-10-1872;017STAT0091;30USC26,28,34
Case Type 384101: LODE CLAIM
Claim Name: ROADSIDE
Commodity :
Case Disposition: ACTIVE
Required Maintenance Fee: \$155.00

Total Acres
20.660

Serial Number
AMC87690
Lead File Number
AMC87686

Name & Address

Int Rel

TONTO MINING & MILL INC PO BOX 925

TONTO BASIN, AZ 85553-0925

CLAIMANT

Mer Twp	Rng	Sec	Quadrant	District/Field Office	County	
14	0220N	0180W	013	NE,SE	KINGMAN FO	MOHAVE

Act Date	Code	Action	Action Remarks	Receipt Number
09/01/1974	403	LOCATION DATE		
10/22/1979	395	RECORDATION NOTICE RECD		
08/10/2015	782	MAINTENANCE FEE PAYMENT	2016;\$155	3363961
08/13/2014	782	MAINTENANCE FEE PAYMENT	2015;\$155	3101130
08/23/2013	682	MAINTENANCE FEE/\$140	2014;\$140	2864256
08/23/2012	682	MAINTENANCE FEE/\$140	2013;\$140	2638403
08/17/2011	682	MAINTENANCE FEE/\$140	2012	2407006
08/23/2010	682	MAINTENANCE FEE/\$140	2011	2197047
08/06/2009	682	MAINTENANCE FEE/\$140	2010	1973192
08/05/2008	582	MAINTENANCE FEE/\$125	2009	1754365
08/17/2007	582	MAINTENANCE FEE/\$125	2008	1546730
08/23/2006	582	MAINTENANCE FEE/\$125	2007	1342154
08/16/2005	582	MAINTENANCE FEE/\$125	2006	1130134
08/24/2004	582	MAINTENANCE FEE/\$125	2005	936316
08/20/2003	482	MAINTENANCE FEE/\$100	2004	734296
08/28/2002	482	MAINTENANCE FEE/\$100	2003	550157
08/29/2001	482	MAINTENANCE FEE/\$100	2002	368317
08/09/2000	482	MAINTENANCE FEE/\$100	2001	165525
07/30/1999	482	MAINTENANCE FEE/\$100	2000	
08/04/1998	482	MAINTENANCE FEE/\$100	1999	
08/22/1997	482	MAINTENANCE FEE/\$100	1998	2372491
08/29/1996	482	MAINTENANCE FEE/\$100	1997	2263639
08/21/1995	482	MAINTENANCE FEE/\$100	1996	2147694
08/25/1994	482	MAINTENANCE FEE/\$100	1995	
08/27/1993	482	MAINTENANCE FEE/\$100	1994	
08/27/1993	482	MAINTENANCE FEE/\$100	1993;RECEIPT 2044782	
12/04/1992	480	EVID OF ASSMT FILED	1992	

**NO WARRANTY IS MADE BY BLM
FOR USE OF THE DATA FOR
PURPOSES NOT INTENDED BY BLM**

DEPARTMENT OF THE INTERIOR
BUREAU OF LAND MANAGEMENT
MINING CLAIMS

Run Date/Time: 01/25/2016 02:51 PM

(LIVE) Serial Register Page

Page 2 of 2

12/31/2012	488	ASSMT DOC RECEIVED	481;2012	2718298
07/30/1999	113	ADDITIONAL INFO RECEIVED	RECEIPT 2480542	
08/04/1998	113	ADDITIONAL INFO RECEIVED	RECEIPT 2389160	
08/22/1997	113	ADDITIONAL INFO RECEIVED	RECEIPT 2372491	
08/29/1996	113	ADDITIONAL INFO RECEIVED	RECEIPT 2263639	
08/21/1995	113	ADDITIONAL INFO RECEIVED	RECEIPT 2147694	
08/25/1994	113	ADDITIONAL INFO RECEIVED	RECEIPT 2024588	
03/09/1988	669	LAND STATUS CHECKED		
10/22/1979	500	MAP IN LEAD FILE	87686	
10/22/1979	501	ACCT ADV IN LEAD FILE	87686	
09/10/1974	404	COUNTY RECORDATION	0;237;895	

Line Nr Remarks

NO WARRANTY IS MADE BY BLM
FOR USE OF THE DATA FOR
PURPOSES NOT INTENDED BY BLM

**DEPARTMENT OF THE INTERIOR
BUREAU OF LAND MANAGEMENT
MINING CLAIMS**

Run Date/Time: 01/25/2016 02:49 PM

(LIVE) Serial Register Page

Page 1 of 2

01 05-10-1872;017STAT0091;30USC26,28,34

Case Type 384101: LODE CLAIM

Claim Name: ROADSIDE NO 2

Commodity :

Case Disposition: ACTIVE

Required Maintenance Fee: \$155.00

**Total Acres
20.660**

**Serial Number
AMC29140
Lead File Number
AMC29140**

Name & Address				Int Rel
SMITH L W	2002 E DEVLIN AVE	KINGMAN, AZ 86409-1967		CLAIMANT
ALLEN JOHN	2002 E DEVLIN AVE	KINGMAN, AZ 86409-1967		CLAIMANT
ALGER HUGH	2002 E DEVLIN AVE	KINGMAN, AZ 86409-1967		CLAIMANT

Mer Twp	Rng	Sec	Quadrant	District/Field Office	County
14	0220N	0180W	013 SE	KINGMAN FO	MOHAVE

Act Date	Code	Action	Action Remarks	Receipt Number
08/26/1978	403	LOCATION DATE		
11/21/1978	395	RECORDATION NOTICE RECD		
08/10/2015	782	MAINTENANCE FEE PAYMENT	2016;\$155	3363961
08/13/2014	782	MAINTENANCE FEE PAYMENT	2015;\$155	3101130
08/23/2013	682	MAINTENANCE FEE/\$140	2014;\$140	2864256
08/23/2012	682	MAINTENANCE FEE/\$140	2013;\$140	2638403
08/17/2011	682	MAINTENANCE FEE/\$140	2012	2407006
08/23/2010	682	MAINTENANCE FEE/\$140	2011	2197047
08/06/2009	682	MAINTENANCE FEE/\$140	2010	1973192
08/05/2008	582	MAINTENANCE FEE/\$125	2009	1754365
08/17/2007	582	MAINTENANCE FEE/\$125	2008	1546730
08/23/2006	582	MAINTENANCE FEE/\$125	2007	1342154
08/16/2005	582	MAINTENANCE FEE/\$125	2006	1130134
08/24/2004	582	MAINTENANCE FEE/\$125	2005	936316
08/20/2003	482	MAINTENANCE FEE/\$100	2004	734296
08/28/2002	482	MAINTENANCE FEE/\$100	2003	550157
08/29/2001	482	MAINTENANCE FEE/\$100	2002	368317
08/09/2000	482	MAINTENANCE FEE/\$100	2001	165525
07/30/1999	482	MAINTENANCE FEE/\$100	2000	
08/04/1998	482	MAINTENANCE FEE/\$100	1999	
08/22/1997	482	MAINTENANCE FEE/\$100	1998	
08/29/1996	482	MAINTENANCE FEE/\$100	1997	
08/21/1995	482	MAINTENANCE FEE/\$100	1996	
08/25/1994	482	MAINTENANCE FEE/\$100	1995	
08/27/1993	482	MAINTENANCE FEE/\$100	1994	
08/27/1993	482	MAINTENANCE FEE/\$100	1993;RECEIPT 2044782	
12/04/1992	480	EVID OF ASSMT FILED	1992	

**NO WARRANTY IS MADE BY BLM
FOR USE OF THE DATA FOR
PURPOSES NOT INTENDED BY BLM**

DEPARTMENT OF THE INTERIOR
BUREAU OF LAND MANAGEMENT
MINING CLAIMS

Run Date/Time: 01/25/2016 02:49 PM

(LIVE) Serial Register Page

Page 2 of 2

12/31/2012	488	ASSMT DOC RECEIVED	481;2012	2718298
07/30/1999	113	ADDITIONAL INFO RECEIVED	RECEIPT 2480542	
08/04/1998	113	ADDITIONAL INFO RECEIVED	RECEIPT 2389160	
08/22/1997	113	ADDITIONAL INFO RECEIVED	RECEIPT 2372491	
08/29/1996	113	ADDITIONAL INFO RECEIVED	RECEIPT 2263639	
08/21/1995	113	ADDITIONAL INFO RECEIVED	RECEIPT 2147694	
08/25/1994	113	ADDITIONAL INFO RECEIVED	RECEIPT 2024588	
03/09/1988	669	LAND STATUS CHECKED		
11/21/1978	501	ACCT ADV IN LEAD FILE	29140	
08/30/1978	404	COUNTY RECORDATION	78-25590;487;778	

Line Nr Remarks

**DEPARTMENT OF THE INTERIOR
BUREAU OF LAND MANAGEMENT
MINING CLAIMS**

Run Date/Time: 01/25/2016 02:52 PM

(LIVE) Serial Register Page

Page 1 of 2

01 05-10-1872;017STAT0091;30USC26,28,34

Case Type 384101: LODE CLAIM

Claim Name: ROADSIDE NO 3

Commodity :

Case Disposition: ACTIVE

Required Maintenance Fee: \$155.00

Total Acres

20.660

Serial Number

AMC112738

Lead File Number

AMC112738

Name & Address

Name & Address	Int Rel
SMITH L W 2002 E DEVLIN AVE KINGMAN, AZ 86409-1967	CLAIMANT
ALLEN JOHN 2002 E DEVLIN AVE KINGMAN, AZ 86409-1967	CLAIMANT
ALGER HUGH 2002 E DEVLIN AVE KINGMAN, AZ 86409-1967	CLAIMANT

Mer Twp Rng Sec	Quadrant	District/Field Office	County
14 0220N 0170W 018	SW	KINGMAN FO	MOHAVE
14 0220N 0180W 013	SE	KINGMAN FO	MOHAVE

Act Date	Code	Action	Action Remarks	Receipt Number
07/20/1980	403	LOCATION DATE		
10/20/1980	395	RECORDATION NOTICE RECD		
08/10/2015	782	MAINTENANCE FEE PAYMENT	2016;\$155	3363961
08/13/2014	782	MAINTENANCE FEE PAYMENT	2015;\$155	3101130
08/23/2013	682	MAINTENANCE FEE/\$140	2014;\$140	2864256
08/23/2012	682	MAINTENANCE FEE/\$140	2013;\$140	2638403
08/17/2011	682	MAINTENANCE FEE/\$140	2012	2407006
08/23/2010	682	MAINTENANCE FEE/\$140	2011	2197047
08/06/2009	682	MAINTENANCE FEE/\$140	2010	1973192
08/05/2008	582	MAINTENANCE FEE/\$125	2009	1754365
08/17/2007	582	MAINTENANCE FEE/\$125	2008	1546730
08/23/2006	582	MAINTENANCE FEE/\$125	2007	1342154
08/16/2005	582	MAINTENANCE FEE/\$125	2006	1130134
08/24/2004	582	MAINTENANCE FEE/\$125	2005	936316
08/20/2003	482	MAINTENANCE FEE/\$100	2004	734296
08/28/2002	482	MAINTENANCE FEE/\$100	2003	550157
08/29/2001	482	MAINTENANCE FEE/\$100	2002	368317
08/09/2000	482	MAINTENANCE FEE/\$100	2001	165525
07/30/1999	482	MAINTENANCE FEE/\$100	2000	
08/04/1998	482	MAINTENANCE FEE/\$100	1999	
08/22/1997	482	MAINTENANCE FEE/\$100	1998	
08/29/1996	482	MAINTENANCE FEE/\$100	1997	
08/21/1995	482	MAINTENANCE FEE/\$100	1996	
08/25/1994	482	MAINTENANCE FEE/\$100	1995	
08/27/1993	482	MAINTENANCE FEE/\$100	1994	
08/27/1993	482	MAINTENANCE FEE/\$100	1993;RECEIPT 2044782	
12/04/1992	480	EVID OF ASSMT FILED	1992	

**NO WARRANTY IS MADE BY BLM
FOR USE OF THE DATA FOR
PURPOSES NOT INTENDED BY BLM**

DEPARTMENT OF THE INTERIOR
BUREAU OF LAND MANAGEMENT
MINING CLAIMS

Run Date/Time: 01/25/2016 02:52 PM

(LIVE) Serial Register Page

Page 2 of 2

12/31/2012	488	ASSMT DOC RECEIVED	481;2012	2718298
07/30/1999	113	ADDITIONAL INFO RECEIVED	RECEIPT 2480542	
08/04/1998	113	ADDITIONAL INFO RECEIVED	RECEIPT 2389160	
08/22/1997	113	ADDITIONAL INFO RECEIVED	RECEIPT 2372491	
08/29/1996	113	ADDITIONAL INFO RECEIVED	RECEIPT 2263639	
08/21/1995	113	ADDITIONAL INFO RECEIVED	RECEIPT 2147694	
08/25/1994	113	ADDITIONAL INFO RECEIVED	RECEIPT 2024588	
03/09/1988	669	LAND STATUS CHECKED		
01/20/1981	635	AMENDED LOCATION FILED	0;694;196	
10/20/1980	501	ACCT ADV IN LEAD FILE	112738	
09/26/1980	404	COUNTY RECORDATION	0;660;672-673	


Line Nr Remarks

NO WARRANTY IS MADE BY BLM
FOR USE OF THE DATA FOR
PURPOSES NOT INTENDED BY BLM



115 GROVE AVE.
PRESCOTT AZ 86301

CERTIFIED MAIL®



7015 1520 0001 5906 9405

PHOENIX
AZ 852
30 MAR '16
PM 4 L



\$4.155
US POSTAGE
FIRST-CLASS
FROM 86301
MAR 29 2016



06250108153334

stamps.com

RECEIVED
SUN APR 10 10 51 AM '16

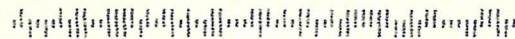
2016 APR -1 P 3:25

PHOENIX ARIZONA



Amy Thrower
Bureau of Land Management
1 North Central Avenue, Ste. 800
Phoenix AZ 85004-4427


85004442700



CERTIFIED MAIL




115 GROVE AVE.
PRESCOTT AZ 86301



CERTIFIED
AZ 852
11 JAN '16
PM 6 L



\$4.15
US POSTAGE
FIRST-CLASS
FROM 86301
JAN 11 2016
stamps.com



062500815334

RECEIVED
LM. AZ STATE OFFICE 7015 1520 0001 5906 8415

2016 JAN 13 P 2:50

PHOENIX, ARIZONA



Amy Thrower
Bureau of Land Management
1 North Central Avenue, Ste. 800
Phoenix AZ 85004-4427

85004442700



Amc 60025
60858
33685
335422

RELINQUISHMENT OF INTEREST IN MINING CLAIMS

Roma Arizona Resources, L.L.C., a Nevada limited liability company, and Goldconda Resources Corp., an Arizona corporation, each acting through its undersigned and duly authorized representative Daniel C. Jacobs, each hereby relinquish all right, interest and title to following mining claims located in the County of Mohave, Arizona:

See Exhibit A attached hereto and made a part hereof.

This relinquishment is made solely for purposes of satisfying Bureau of Land Management ("BLM") requirements to permit the ownership of the mining claims listed on Exhibit A to be solely in the name of West Sedco Corporation, an Arizona corporation.

IN WITNESS WHEREOF, executed on this 19 day of March, 2010.

Daniel C. Jacobs
Roma Arizona Resources, L.L.C.
By: Daniel C. Jacobs
Its Managing Member

Daniel C. Jacobs
Goldconda Resources Corp.
By: Daniel C. Jacobs
Its Vice President and Director


RECEIVED
BLM AZ STATE OFFICE
2010 MAR 25 A 7:59
PUEBLO ARIZONA

STATE OF ARIZONA)
) ss.
County of Yavapai)

ACKNOWLEDGED before me this 19 day of March, 2010 by Daniel C. Jacobs, personally appearing before me in his capacities noted above.

Brianna Barksdale
Notary Public

My commission expires: Jan 29 2014



ENTERED INTO COMPUTER
4/7/10 AT

Exhibit A

Patented Mining Claims

Claim Name	Patent Date	Mineral Survey Number	Area (acres)
Tub	Feb. 16, 1900	MS 1315	20.66
Prosperity	March 9, 1908	MS 2427	19.798
Golconda	Sept. 11 1911	MS 2617	15.012
Virginia	May 4, 1914	MS 2889	10.996
Little Jimmy	Aug 13, 1919	MS 3138	5.337

Unpatented Mining Claims

Claim Name	BLM Listed Claimant (as of 8/20/04)	AMC Number
Black Metal	Goldconda Resources, Inc.	60025
Copper King	Goldconda Resources, Inc.	60026
Gold Reserve	Goldconda Resources, Inc.	60027
Green Linnet	Goldconda Resources, Inc.	60028
Monitor	Goldconda Resources, Inc.	60029
Niwot	Goldconda Resources, Inc.	60030
Oro Fino	Goldconda Resources, Inc.	60031
Monitor	Goldconda Resources, Inc.	60032
Monitor Extension	Goldconda Resources, Inc.	60033
Monitor No. 1	Goldconda Resources, Inc.	60034
Monitor No. 3	Goldconda Resources, Inc.	60035
Monitor No. 4	Goldconda Resources, Inc.	60036
Monitor No. 5	Goldconda Resources, Inc.	60037
Monitor No. 6	Goldconda Resources, Inc.	60038
Monitor No. 7	Goldconda Resources, Inc.	60039
King Fraction	Goldconda Resources, Inc.	60858
W.S. Marle #2	West Sedco, Inc.	331685
W.S. Marle #3	West Sedco, Inc.	331686
W.S. Marle #4	West Sedco, Inc.	331687
W.S. Marle #8	West Sedco, Inc.	331688
W.S. Marle #1	West Sedco, Inc.	335422
W.S. Marle #9	West Sedco, Inc.	335423

All claims located within Sections 5, 6, 8 and 31, Townships 22 and 23 North, Range 17 West, Gila and Salt River Base and Meridian, Mohave County, Arizona.

RECEIVED
BLM AZ/TIP/STAFF OFFICE
2010 MAR 25 A 7:59
PHOENIX, ARIZONA

O'LEARY EATON, P.L.L.C.

ATTORNEYS-AT-LAW

115 N. GROVE AVENUE
PRESCOTT, ARIZONA 86301

WILLIAM J. O'LEARY, P.C.*
JAY R. EATON, P.C.*
MICHAEL P. THIEME

TELEPHONE:
(928) 445-1856
FACSIMILE:
(928) 445-1782

* A PROFESSIONAL CORPORATION

March 22, 2010

Via U.S. Mail and Facsimile 602-417-9490


Amy Thrower
Bureau of Land Management
One North Central Avenue, Suite 800
Phoenix, Arizona 85004-4427

Re: Our Client: Goldconda Resources Corp. et al.
AMC60025-60039, AMC60858, AMC331685-331688,
AMC335422-335423

Dear Ms. Thrower:

Attached herewith is the Relinquishment of Interest in Mining Claims and a check in the amount of \$440.00 for the additional transfer fees. Please advise if you need anything further to complete the transfer of all interests in the subject claims to West Sedco. Thank you for your assistance in this matter.

Very truly yours,



William J. O'Leary

RECEIVED
BLM AZ STATE OFFICE
2010 MAR 25 A 7:59
PHOENIX, ARIZONA

Amc 60025
60858
331685
335422

CONFORMED COPY 150
FEE # 2007099617
DATE 11-23-07
BOOK 70-30
PAGES 1000-1001

When Recorded, Mail to:
Don Jacobs
P.O. Box 447
Congress, Az 85332

QUIT-CLAIM DEED


For the consideration of ten dollars, and other valuable consideration, U.S. American Resources, Inc., a Nevada corporation, Grantor(s), remise, release and quit-claim to ROMA ARIZONA RESOURCES LLC, a Nevada limited liability company; West Sedco Corporation, an Arizona corporation; and Goldconda Resources Corp., an Arizona corporation, Grantee(s), the following described property situated in Mohave County, Arizona:

See Exhibit "A" attached hereto and incorporated herein by reference.

Subject to all matters of record.
Exempt per A.R.S. 11-1134 (B)(1)

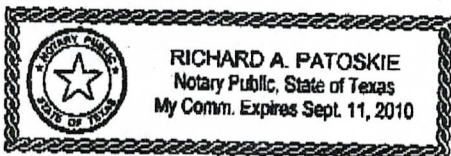
Dated this 6 day of ^{August} ~~July~~, 2007.

U.S. AMERICAN RESOURCES LLC

By 
John Owen, CEO

State of ~~Arizona~~ ^{Texas})
County of ~~La Paz~~ ^{Tarrant}) ss.
Inc., a Nevada corporation.)

Acknowledged before me this 6 day of August ~~July~~, 2007, by:
John Owen, the CEO of U.S. American Resources,



(Seal)


Notary Public

RECEIVED
B.L.M. AZ STATE OFFICE
2010 MAR - 8 A 9:59
PHOENIX, ARIZONA

ENTERED INTO COMPUTER
4/7/10 AT

Exhibit A

Patented Mining Claims

Claim Name	Patent Date	Mineral Survey Number	Area (acres)
Tub	Feb. 16, 1900	MS 1315	28.66
Prosperity	March 9, 1908	MS 2427	19.798
Goldenside	Sept. 11 1911	MS 2617	15.012
Virginia	May 4, 1914	MS 2889	10.996
Little Jimmy	Aug 13, 1919	MS 3138	5.337

Unpatented Mining Claims

Claim Name	NLM Listed Claimant (as of 2/28/84)	AMC Number
Blank Metal	Goldconda Resources, Inc.	60025
Copper King	Goldconda Resources, Inc.	60026
Gold Reserve	Goldconda Resources, Inc.	60027
Green Linnet	Goldconda Resources, Inc.	60028
Mourneal	Goldconda Resources, Inc.	60029
Niwot	Goldconda Resources, Inc.	60030
Ore Fluo	Goldconda Resources, Inc.	60031
Monitor	Goldconda Resources, Inc.	60032
Monitor Extension	Goldconda Resources, Inc.	60033
Monitor No. 1	Goldconda Resources, Inc.	60034
Monitor No. 3	Goldconda Resources, Inc.	60035
Monitor No. 4	Goldconda Resources, Inc.	60036
Monitor No. 5	Goldconda Resources, Inc.	60037
Monitor No. 6	Goldconda Resources, Inc.	60038
Monitor No. 7	Goldconda Resources, Inc.	60039
King Fraction	Goldconda Resources, Inc.	60058
W.S. Marie #2	West Sedco, Inc.	331685
W.S. Marie #3	West Sedco, Inc.	331686
W.S. Marie #4	West Sedco, Inc.	331687
W.S. Marie #8	West Sedco, Inc.	331688
W.S. Marie #1	West Sedco, Inc.	335422
W.S. Marie #9	West Sedco, Inc.	335423

All claims located within Sections 5, 6, 8 and 31, Townships 22 and 23 North, Range 17 West, Gila and Salt River Basins and Meridian, Mohave County, Arizona.

When recorded, return to:

Dan Jacobs
P.O. Box 447
Congress, Arizona 85332

Forward Tax Statements to:

Dan Jacobs
P.O. Box 447
Congress, Arizona 85332

CONFORMED COPY ¹⁵⁰
FEE # 2007099016
DATE 11-23-07
BOOK 7030
PAGES 997-998

EXEMPT TRANSACTION - NO AFFIDAVIT
A.R.S. 11-1134(B)(1)

TRUSTEE'S DEED UPON SALE

William J. O'Leary, as the duly appointed Trustee, under a Deed of Trust referred to below, and herein call "Trustee", does hereby grant without any covenant or warranty to:

**Roma Arizona Resources, Inc., West Sedco Corporation,
and Goldconda Resources Corp.**

herein called Grantees, the following described real property situated in Yavapai County, described as:

See Exhibit A attached hereto and made a part hereof.

This conveyance is made pursuant to the powers including the power of sale conferred upon Trustee by said Deed of Trust executed by U.S. American Resources, Inc., as Trustor, recorded on April 10, 2007 in Mohave County Recorder, in book or docket 6749, page 562, and in compliance with the law of the State of Arizona authorizing this conveyance.

Exhibit A

Patented Mining Claims

Claim Name	Patent Date	Mineral Survey Number	Area (acres)
Tub	Feb. 16, 1900	MS 1315	20.66
Prosperity	March 9, 1908	MS 2427	19.798
Goldconda	Sept. 11 1911	MS 2617	15.012
Virginia	May 4, 1914	MS 2889	10.996
Little Jimmy	Aug 13, 1919	MS 3138	5.337

Unpatented Mining Claims

Claim Name	BLM Listed Claimant (as of 8/20/04)	AMC Number
Black Metal	Goldconda Resources, Inc.	60025
Copper King	Goldconda Resources, Inc.	60026
Gold Reserve	Goldconda Resources, Inc.	60027
Green Linnet	Goldconda Resources, Inc.	60028
Monitor	Goldconda Resources, Inc.	60029
Niwot	Goldconda Resources, Inc.	60030
Oro Fino	Goldconda Resources, Inc.	60031
Monitor	Goldconda Resources, Inc.	60032
Monitor Extension	Goldconda Resources, Inc.	60033
Monitor No. 1	Goldconda Resources, Inc.	60034
Monitor No. 3	Goldconda Resources, Inc.	60035
Monitor No. 4	Goldconda Resources, Inc.	60036
Monitor No. 5	Goldconda Resources, Inc.	60037
Monitor No. 6	Goldconda Resources, Inc.	60038
Monitor No. 7	Goldconda Resources, Inc.	60039
King Fraction	Goldconda Resources, Inc.	60858
W.S. Marle #2	West Sedco, Inc.	331685
W.S. Marle #3	West Sedco, Inc.	331686
W.S. Marle #4	West Sedco, Inc.	331687
W.S. Marle #8	West Sedco, Inc.	331688
W.S. Marle #1	West Sedco, Inc.	335422
W.S. Marle #9	West Sedco, Inc.	335423

All claims located within Sections 5, 6, 8 and 31, Townships 22 and 23 North, Range 17 West, Gila and Salt River Base and Meridian, Mohave County, Arizona.

United States Department of the Interior
Bureau of Land Management
 BUSINESS & SUPPORT SVCS DIV
 ONE N CENTRAL AVE SUITE 800
 PHOENIX, AZ 85004 -4427
 Phone: (602) 417-9200

Receipt

No: 2107290

Transaction #: 2175161	
Date of Transaction: 03/25/2010	
CUSTOMER:	WEST SEDCO, INC PO BOX 447 CONGRESS, AZ 85332-0447 US

LINE #	QTY	DESCRIPTION	REMARKS	UNIT PRICE	TOTAL
1	1.00	LOCATABLE MINERALS / MINING CLAIMS-NOT NEW-UNADJUD, ONE AUTH NO. ONLY / MINING CLAIM MONEY RECEIVED CASES: AMC60025/\$440.00	TRF	- n/a -	440.00
TOTAL:					\$440.00

PAYMENT INFORMATION					
1	AMOUNT:	440.00	POSTMARKED:	03/22/2010	
	TYPE:	CHECK	RECEIVED:	03/25/2010	
	CHECK NO:	245			
	NAME:	WEST SEDCO INC PO BOX 447 CONGRESS AZ 85332-0447 US			

REMARKS

This receipt was generated by the automated BLM Collections and Billing System and is a paper representation of a portion of the official electronic record contained therein.

United States Department of the Interior

Bureau of Land Management
 BUSINESS & SUPPORT SVCS DIV
 ONE N CENTRAL AVE SUITE 800
 PHOENIX, AZ 85004 -4427
 Phone: (602) 417-9200

Receipt

No:

2062974

Transaction #: 2129302	
Date of Transaction: 01/04/2010	
CUSTOMER:	DANIEL C JACOBS PO BOX 447 CONGRESS, AZ 85332-0447 US

LINE #	QTY	DESCRIPTION	REMARKS	UNIT PRICE	TOTAL
1	1.00	LOCATABLE MINERALS / MINING CLAIMS-NOT NEW-UNADJUD, ONE AUTH NO. ONLY / MINING CLAIM MONEY RECEIVED CASES: AMC60025/\$220.00	TRF/22	- n/a -	220.00
TOTAL:					\$220.00

PAYMENT INFORMATION			
NOTE: Items will appear on credit card statement as "Bureau of Land Mgmt CO".			
1	AMOUNT:	220.00	POSTMARKED: N/A
	TYPE:	CREDIT CARD	RECEIVED: 01/04/2010
	NAME:	JACOBS, DANIEL C PO BOX 447 CONGRESS AZ 85332-0447 US	
	CARD NO:	XXXXXXXXXXXX3175	AUTH CODE: 004094
	NAME ON CARD:	DANIEL C JACOBS	
	EXPIRES:	06/2014	
	SIGNATURE:		

REMARKS

This receipt was generated by the automated BLM Collections and Billing System and is a paper representation of a portion of the official electronic record contained therein.

953

Exhibit A

Patented Mining Claims

Claim Name	Patent Date	Mineral Survey Number	Area (acres)
Tub	Feb. 16, 1900	MS 1315	20.66
Prosperity	March 9, 1908	MS 2427	19.798
Goldconda	Sept. 11, 1911	MS 2617	15.012
Virginia	May 4, 1914	MS 2889	10.996
Little Jimmy	Aug. 13, 1919	MS 3138	3.337

Unpatented Mining Claims

Claim Name	BLM Listed Claimant (as of 8/20/04)	AMC Number
Black Metal	Goldconda Resources, Inc.	60025
Copper King	Goldconda Resources, Inc.	60026
Gold Reserve	Goldconda Resources, Inc.	60027
Green Linnel	Goldconda Resources, Inc.	60028
Montreal	Goldconda Resources, Inc.	60029
Niwot	Goldconda Resources, Inc.	60030
Ora Fino	Goldconda Resources, Inc.	60031
Monitor	Goldconda Resources, Inc.	60032
Monitor Extension	Goldconda Resources, Inc.	60033
Monitor No. 1	Goldconda Resources, Inc.	60034
Monitor No. 3	Goldconda Resources, Inc.	60035
Monitor No. 4	Goldconda Resources, Inc.	60036
Monitor No. 5	Goldconda Resources, Inc.	60037
Monitor No. 6	Goldconda Resources, Inc.	60038
Monitor No. 7	Goldconda Resources, Inc.	60039
King Fraction	Goldconda Resources, Inc.	60038
W.S. Marie #2	West Sedco, Inc.	331685
W.S. Marie #3	West Sedco, Inc.	331686
W.S. Marie #4	West Sedco, Inc.	331687
W.S. Marie #8	West Sedco, Inc.	331688
W.S. Marie #1	West Sedco, Inc.	335422
W.S. Marie #9	West Sedco, Inc.	335423

All claims located within Sections 4, 6, 8 and 31, Townships 22 and 23 North, Range 17 West, Gila and Salt River Basins and Meridian, Mohave County, Arizona.

PHOENIX, ARIZONA

2010 JAN - 4 A 10: 40

RECEIVED
 BLM AZ STATE OFFICE

22
 [Signature]
 #220

PAGE: 1 of 2 FEE # 2008005963

B: 7087 P: 952

OFFICIAL RECORDS
OF MOHAVE COUNTY
JOAN MCCALL
COUNTY RECORDER



01/28/2008 11:31 AM Fee: \$14.00
DOC TYPE: QCD
PAID BY: WILLIAM J. O'LEARY

Amc 335422
Amc 60025
Amc 60858
Amc ~~33685~~ 33685

WHEN RECORDED MAIL TO:

William J. O'Leary
O'Leary Miller Eaton, PLLC
115 Grove Avenue
Prescott, AZ 86301

QUIT CLAIM DEED

For Ten Dollars (\$10.00), and other valuable consideration, Goldconda Resources, Corp. (Grantor), an Arizona corporation, does hereby quit claim to West Sedco Corporation (Grantee) all of Grantor's rights, title, and interest in and to that real property situated in Mohave County, State of Arizona which is described as follows:

See Exhibit A, attached hereto and made a part hereof.

NO TRANSFER FEE NECESSARY EXEMPT UNDER A.R.S. §11-1134(B)(7)

DATED this 18th day of January, 2008

Grantor:

Goldconda Resources, Corp.



By: Dan Jacobs
Dan Jacobs, President

Acknowledged to before me this 18th day of January, 2008 by Dan Jacobs.

My commission expires: 8/9/11

Rebecca Williams
Notary Public

RECEIVED
BLM AZ STATE OFFICE
2008 JAN -4 A 10:40
PHOENIX, ARIZONA



Not processed. Claims owned by
US American Resources Inc. AT
Corrective document received.

O'LEARY EATON, P L
ATTORNEYS-AT-LAW

115 GROVE AVENUE
PRESCOTT, ARIZONA 86301

TELEPHONE:
(928) 445-1856
FACSIMILE:
(928) 445-1782

FACSIMILE TRANSMITTAL SHEET

TO:	FROM:
Amy Thrower	Mike Thieme
COMPANY:	DATE:
BLM	3-12-10
FAX NUMBER:	TOTAL NO. OF PAGES INCLUDING COVER:
602-417-9490	2
PHONE NUMBER:	SENDER'S REFERENCE NUMBER:
	5032-1
RE:	DOCUMENTS REFERENCED:
Dan Jacobs, U.S. American, Goldconda, Arizona Roma, and West Sedco	

NOTES/COMMENTS:

Ms. Thrower,

To confirm our conversation yesterday with respect to the mining claims, a list of which is attached hereto, I requested and you on behalf of BLM agreed to apply the \$220.00 paid by Dan Jacobs toward satisfying the fee for the initial transfer of the attached claims from U.S. American to Goldconda, Arizona Roma, and West Sedco. You also indicated that an additional fee of \$440.00 will have to be paid, for a total payment of \$660.00.

We are working on getting you that additional \$440.00 payment. We will also provide a relinquishment by Goldconda and Arizona Roma, so that after the initial transfer fee for the transfer from U.S. American has been paid, West Sedco can then become the sole owner of the claims by having Goldconda and Arizona Roma relinquish their rights to those claims.

Regards,

M. Thieme

Mike Thieme

THE INFORMATION CONTAINED IN THE FACSIMILE MESSAGE IS ATTORNEY PRIVILEGED AND CONFIDENTIAL INFORMATION INTENDED ONLY FOR THE USE OF THE INDIVIDUAL OR ENTITY NAMED ABOVE. IF THE READER OF THIS MESSAGE IS NOT THE INTENDED RECIPIENT, YOU ARE HEREBY NOTIFIED THAT ANY DISSEMINATION, DISTRIBUTION OR COPY OF THIS COMMUNICATION IS STRICTLY PROHIBITED. IF YOU HAVE RECEIVED THIS COMMUNICATION IN ERROR, PLEASE IMMEDIATELY NOTIFY US BY TELEPHONE AND RETURN THE ORIGINAL MESSAGE TO US AT THE BELOW ADDRESS VIA POSTAL SERVICE. THANK YOU.

O'LEARY EATON, P.L.L.C.

ATTORNEYS-AT-LAW

115 N. GROVE AVENUE
PRESCOTT, ARIZONA 86301

WILLIAM J. O'LEARY, P.C.*
JAY R. EATON, P.C.*
MICHAEL P. THIEME

TELEPHONE:
(928) 445-1856
FACSIMILE:
(928) 445-1782

* A PROFESSIONAL CORPORATION

March 8, 2010

Via Facsimile 602-417-9490

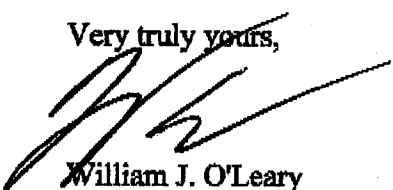
Amy Thrower
Bureau of Land Management

Re: Our Client: Goldconda Resources Corp. et al.
AMC60025-60039, AMC60858, AMC331685-331688,
AMC335422-335423

Dear Ms. Thrower:

Attached herewith is a copy of the conformed copy a Quit Claim Deed from US American Resources, Inc. to Roma Arizona Resources, LLC, West Sedco Corporation, and Goldconda Resources Corp. This deed was recorded with the Mohave County Recorder on 11-23-2007 in Book 7030 and pages 1000-1001. As we discussed, a Trustee's Deed was also recorded following the foreclosure of a note secured by the subject claims; this deed also transfers all interests in the claims to Roma, West Sedco, and Goldconda. The Trustee's Deed was also recorded on 11-23-2007 with the Mohave County Recorder, and was recorded in Book 7030, pages 997-998; a copy is also attached. Are these documents sufficient for BLM to process the transfer of the titles of the above referenced claims to Roma, West Sedco, and Goldconda? Please advise.

Very truly yours,


William J. O'Leary

RECEIVED
B.L.M. AZ STATE OFFICE
2010 MAR - 8 A 9: 59
PHOENIX, ARIZONA

O'LEARY EATON, P.L.L.C.

ATTORNEYS-AT-LAW

115 N. GROVE AVENUE
PRESCOTT, ARIZONA 86301

WILLIAM J. O'LEARY, P.C.*
JAY R. EATON, P.C.*
MICHAEL P. THIBME

TELEPHONE:
(928) 445-1856
FACSIMILE:
(928) 445-1782

* A PROFESSIONAL CORPORATION

April 5, 2010

Via Facsimile 602-417-9490 Only

Amy Thrower
Bureau of Land Management
One North Central Avenue, Suite 800
Phoenix, Arizona 85004-4427

Re: Our Client: Goldconda Resources Corp. et al.
AMC60025-60039, AMC60858, AMC331685-331688,
AMC335422-335423

Dear Ms. Thrower:

Just a follow-up to inquire if you need any further or additional information to complete the title transfers regarding the above referenced claims. At your convenience, please advise as to the status of this matter. Thank you for your attention to and assistance in this regard.

Very truly yours,



William J. O'Leary

AMC 60025
AMC 60858
AMC 289714

AMC 335422
AMC 358614

AMC 331685
AMC 345139
AMC 358863

When Recorded Return To:

Cynthia Chandley
Ryley Carlock and Applewhite
One North Central Avenue
Suite 1200
Phoenix, Arizona, 85004



2005-06392
Page 1 of 2
Requested By: RYLEY CARLOCK
SHELLY D BAKER, RECORDER
OFFICIAL RECORDS OF LA PAZ COUNTY, AZ
11-03-2005 12:03 PM Recording Fee \$24.00

*unpatented
mining
claim*

QUITCLAIM DEED

[This transaction is exempt pursuant to A.R.S. Section 11-1134(A)(6)]

FOR THE VALUABLE consideration of \$21,375.00, the receipt and sufficiency of which is hereby acknowledged, Scott Rubie ("Grantor"), quitclaims to US American Resources, Inc., all of Grantors' right, title and interest in that real property located in La Paz County, Arizona and described on Exhibit "A" attached hereto.

IN WITNESS WHEREOF, this Quitclaim Deed has been executed as of this 7th day of October, 2005.

Scott Rubie

Scott Rubie

STATE OF ARIZONA)
) ss.
County of Maricopa)

The foregoing instrument was acknowledged before me this 7th day of October, 2005 by Scott Rubie.

Callie Ann Dahlgren

Notary Public

My Commission Expires:



PHOENIX, ARIZONA

2006 AUG 30 P 3: 37

RECEIVED
B.L.M. AZ STATE OFFICE

Mlyde

EXHIBIT "A"

Legal description of subject property in quitclaim deed of 6 October 2005, Scott Rubie, Grantor; US American Resources, Inc., Grantee

- Unpatented Mining Claim CP 1 (A MC 345139), La Paz County, AZ, T07N, R13W, S13.
- Unpatented Mining Claim CP 2 (A MC 345140), La Paz County, AZ, T07N, R13W, S13.
- Unpatented Mining Claim CP 3 (A MC 345141), La Paz County, AZ, T07N, R13W, S13.
- Unpatented Mining Claim CP 4 (A MC 345142), La Paz County, AZ, T07N, R13W, S13.
- Unpatented Mining Claim CP 5 (A MC 345143), La Paz County, AZ, T07N, R13W, S13.
- Unpatented Mining Claim CP 6 (A MC 345144), La Paz County, AZ, T07N, R13W, S13.
- Unpatented Mining Claim CP 7 (A MC 345145), La Paz County, AZ, T07N, R13W, S13.
- Unpatented Mining Claim CP 8 (A MC 345146), La Paz County, AZ, T07N, R13W, S13.
- Unpatented Mining Claim CP 9 (A MC 345147), La Paz County, AZ, T07N, R13W, S13.
- Unpatented Mining Claim CP 10 (A MC 345148), La Paz County, AZ, T07N, R13W, S13.
- Unpatented Mining Claim CP 11 (A MC 345149), La Paz County, AZ, T07N, R13W, S13.
- Unpatented Mining Claim CP 12 (A MC 345150), La Paz County, AZ, T07N, R13W, S13.
- Unpatented Mining Claim CP 13 (A MC 345151), La Paz County, AZ, T07N, R13W, S13.
- Unpatented Mining Claim CP 14 (A MC 345152), La Paz County, AZ, T07N, R13W, S13.
- Unpatented Mining Claim CP 15 (A MC 345153), La Paz County, AZ, T07N, R13W, S13.

PHOENIX, ARIZONA

2006 AUG 30 P 3: 37

RECEIVED
B.L.M. AZ STATE OFFICE

15
TMC

RECORDING REQUESTED BY
AND WHEN RECORDED RETURN TO:

Ryley Carlock & Applewhite
One North Central Avenue, Suite 1200
Phoenix, Arizona 85004-4417
Attention: Cynthia M Chandley

60025
60858
331685
335 422

Space Above this Line Reserved for Use by Recorder

MINING CLAIM QUITCLAIM DEED

FOR VALUABLE CONSIDERATION, receipt of which is hereby acknowledged, West Sedco Corporation, an Arizona corporation, Roma Arizona Resources LLC, a Nevada limited liability company, and Goldconda Resources, an Arizona corporation (individually and collectively, "Grantor") does hereby quitclaim to U.S. American Resources, Inc., a Nevada corporation ("Grantee"), all of Grantor's rights, title and interest in those certain mining claims located in the County of Mohave, State of Arizona, as further described in Exhibit "A" attached hereto and incorporated herein by this reference, together with all rights and privileges appurtenant thereto and all right, title and interest therein that may hereafter be acquired by Grantor ^{A-2}

IN WITNESS WHEREOF, the undersigned has executed this Mining Claim Quitclaim Deed, to be effective upon its recordation in the Official Records of Mohave County, Arizona.

DATED this 2 day of June, 2006.

West Sedco Corporation, an Arizona corporation

By: Daniel C. Jacobs
Daniel C Jacobs, President


Roma Arizona Resources LLC, a Nevada limited liability company

By: [Signature]
Roy W. Carlson, Managing Member

By: Daniel C. Jacobs
Daniel C Jacobs, Managing Member

RECEIVED
B.L.M. AZ STATE OFFICE
2006 AUG 30 P 3:37
PHOENIX, ARIZONA

Goldconda Resources Corp., an Arizona corporation

By: 
Roy W. Carlson, President

STATE OF ARIZONA)
) ss.
County of ~~Maricopa~~)
 YAVAPAI

The foregoing instrument was acknowledged before me this 3 day of June, 2006, by **Daniel C. Jacobs**, (i) as President of West Sedco Corporation, an Arizona corporation, and (ii) as a Managing Member of Roma Arizona Resources LLC, a Nevada limited liability company, on behalf thereof.



Notary Public

STATE OF ARIZONA)
) ss.
County of ~~Maricopa~~)
 YAVAPAI

The foregoing instrument was acknowledged before me this 3 day of June, 2006, by **Roy W. Carlson**, (i) as Managing Member of Roma Arizona Resources LLC, a Nevada limited liability company, and (ii) as President of Goldconda Resources Corp, an Arizona corporation, on behalf thereof.



Notary Public

RECEIVED
BLM. AZ STATE OFFICE
2006 AUG 30 P 3: 38
PHOENIX, ARIZONA

Exhibit A-2

Patented Mining Claims

Claim Name	Patent Date	Mineral Survey Number	Area (acres)
Tub	Feb. 16, 1900	MS 1315	20.66
Prosperity	March 9, 1908	MS 2427	19.798
Golconda	Sept. 11 1911	MS 2617	15.012
Virginia	May 4, 1914	MS 2889	10.996
Little Jimmy	Aug 13, 1919	MS 3138	5.337

Unpatented Mining Claims

Claim Name	BLM Listed Claimant (as of 8/20/04)	AMC Number
Black Metal	Goldconda Resources, Inc.	60025
Copper King	Goldconda Resources, Inc.	60026
Gold Reserve	Goldconda Resources, Inc.	60027
Green Linnet	Goldconda Resources, Inc.	60028
Montreal	Goldconda Resources, Inc.	60029
Niwot	Goldconda Resources, Inc.	60030
Oro Fino	Goldconda Resources, Inc.	60031
Monitor	Goldconda Resources, Inc.	60032
Monitor Extension	Goldconda Resources, Inc.	60033
Monitor No. 1	Goldconda Resources, Inc.	60034
Monitor No. 3	Goldconda Resources, Inc.	60035
Monitor No. 4	Goldconda Resources, Inc.	60036
Monitor No. 5	Goldconda Resources, Inc.	60037
Monitor No. 6	Goldconda Resources, Inc.	60038
Monitor No. 7	Goldconda Resources, Inc.	60039
King Fraction	Goldconda Resources, Inc.	60858
W.S. Marle #2	West Sedco, Inc.	331685
W.S. Marle #3	West Sedco, Inc.	331686
W.S. Marle #4	West Sedco, Inc.	331687
W.S. Marle #8	West Sedco, Inc.	331688
W.S. Marle #1	West Sedco, Inc.	335422
W.S. Marle #9	West Sedco, Inc.	335423

All claims located within Sections 5, 6, 8 and 31, Townships 22 and 23 North, Range 17 West, Gila and Salt River Base and Meridian, Mohave County, Arizona

RECEIVED
 B.L.M. AZ STATE OFFICE
 2006 AUG 30 P 3:38
 PHOENIX, ARIZONA

ENTERED IN COMPUTER

Mclyde

23
PMC



2006-04081
 Page 1 of 2
 Requested By: LA PAZ TITLE
 SHELLY D BAKER, RECORDER
 OFFICIAL RECORDS OF LA PAZ COUNTY, AZ
 06-12-2006 04:24 PM Recording Fee \$14.00

AMC 289714
 358863

When recorded, return to:

Charles E. Cruise, Esq.
 CRUISE LAW OFFICES, P.L.L.C.
 1301 Joshua Avenue, Suite C
 Parker, Arizona 85344



This Quit Claim Deed is exempt under A.R.S. § 11-1134.B.6 from the Affidavit of Property Value requirements of A.R.S. § 11-1133.

**COURTESY RECORDING
 NO LIABILITY**

QUIT CLAIM DEED

For good and valuable consideration, the receipt and sufficiency of which are hereby acknowledged, Frank Magini and Jeanne Magini, husband and wife ("Grantors") hereby remise, release, sell, convey and quit claim unto U.S. American Resources, Inc., a Nevada corporation, ("Grantee") its successors and assigns forever, all the right, title, interest, claim and demand which Grantors have in and to the following described unpatented mining claims situated in Ellsworth Mining District, La Paz County, Arizona:

Claim Name	AMC No.	Township	Range	Section
JF 1	289738	5N	12W	28
JF 2	289739	5N	12W	28
JF 3	289740	5N	12W	28
JF 4	289741	5N	12W	28
JF 17	289742	5N	12W	33
JF 18	289743	5N	12W	33
JF 19	289744	5N	12W	33
JF 20	289745	5N	12W	33
JF 22	289747	5N	12W	33
JF 64	358863	5N	12W	28

RECEIVED
 B.L.M. AZ STATE OFFICE
 2006 AUG 30 P 3:38
 PHOENIX, ARIZONA

TO HAVE AND TO HOLD the same, together with all and singular the appurtenances and privileges thereunto belonging or in anywise thereunto appertaining, all the estate, right, title, interest and claim whatsoever, of the Grantors, either in law or equity, to the only proper use, benefit and behoof of the Grantee, and its successors and assigns forever.

DATED: June 12, 2006

Frank Magini
 Frank Magini

Jeanne Magini
 Jeanne Magini

709841

ENTERED IN COMPUTER

Molyde

10 tmc

STATE OF ARIZONA)
) ss.
County of La Paz)

The foregoing instrument was acknowledged before me this 12 day of June, 2006 by Frank Magini and Jeanne Magini, husband and wife.





Notary Public

RECEIVED
B.L.M. AZ STATE OFFICE
2006 AUG 30 P 3:38
PHOENIX, ARIZONA

When Recorded, Mail to:

Cruise Law Offices, P.L.L.C.
1301 Joshua Avenue, Suite C
Parker, AZ 85344

AMC 358614

QUIT CLAIM DEED

For the consideration of ten dollars, and other valuable consideration, International Energy and Resources, Inc., a Texas corporation, hereafter called the Grantor, hereby quit claims to U.S. American Resources, Inc., a Nevada corporation, the following described unpatented mining claims situated in the Ellsworth Mining District in La Paz County, Arizona:

See Exhibit "A" attached hereto and incorporated herein by reference.

Dated this 30 day of August, 2006.

INTERNATIONAL ENERGY AND
RESOURCES, INC.

RECEIVED
B.L.M. AZ STATE OFFICE
2006 AUG 30 P 3:38
PHOENIX, ARIZONA

By [Signature]
Its Pres. CEO

State of Arizona)
County of Maricopa)

Acknowledged before me this
ss. 30th day of August,
2006 by John Owen, the President
& CEO of International Energy and
Resources, Inc.



(Seal)

[Signature]
Notary Public

ENTERED IN COMPUTER
MHyde

	BLM Serial Numbers	Name Of Claim	County Book/Docket and Fee
1	AMC 358614	IER No. 1	2003-05323
2	AMC 358615	IER No. 2	2003-05324
3	AMC 358469	IER No. 3	2003-05325
4	AMC 358470	IER No. 4	2003-05326
5	AMC 358616	IER No. 5	2003-05327
6	AMC 358617	IER No. 6	2003-05328
7	AMC 358618	IER No. 7	2003-05329
8	AMC 358619	IER No. 8	2003-05330
9	AMC 358471	IER No. 9	2003-05331
10	AMC 358472	IER No. 10	2003-05332
11	AMC 358620	IER No. 11	2003-05333
12	AMC 358621	IER No. 12	2003-05334
13	AMC 358622	IER No. 13	2003-05335
14	AMC 358623	IER No. 14	2003-05336
15	AMC 358473	IER No. 15	2003-05337
16	AMC 358474	IER No. 16	2003-05338
17	AMC 358624	IER No. 17	2003-05339
18	AMC 358625	IER No. 18	2003-05340
19	AMC 358626	IER No. 19	2003-05341
20	AMC 358627	IER No. 20	2003-05342
21	AMC 358475	IER No. 21	2003-05343
22	AMC 358476	IER No. 22	2003-05344
23	AMC 358628	IER No. 23	2003-05345
24	AMC 358629	IER No. 24	2003-05346
25	AMC 358630	IER No. 25	2003-05347
26	AMC 358631	IER No. 26	2003-05348
27	AMC 358477	IER No. 27	2003-05349
28	AMC 358478	IER No. 28	2003-05350
29	AMC 358632	IER No. 29	2003-05351
30	AMC 358633	IER No. 30	2003-05352
31	AMC 358634	IER No. 31	2003-05353
32	AMC 358635	IER No. 32	2003-05354
33	AMC 358479	IER No. 33	2003-05355
34	AMC 358480	IER No. 34	2003-05356
35	AMC 358636	IER No. 35	2003-05357
36	AMC 358637	IER No. 36	2003-05358
37	AMC 358638	IER No. 37	2003-05359
38	AMC 358639	IER No. 38	2003-05360
39	AMC 358640	IER No. 39	2003-05361

RECEIVED
B.L.M. AZ STATE OFFICE
2006 AUG 30 P 3: 38
PHOENIX, ARIZONA

39
TMC

40	AMC 358641	IER No. 40	2003-05362
41	AMC 358642	IER No. 41	2003-05363
42	AMC 358643	IER No. 42	2003-05364
43	AMC 358644	IER No. 43	2003-05365
44	AMC 358645	IER No. 44	2003-05366
45	AMC 358646	IER No. 45	2003-05367
46	AMC 358647	IER No. 46	2003-05368
47	AMC 358648	IER No. 47	2003-05369
48	AMC 358649	IER No. 48	2003-05370
49	AMC 358650	IER No. 49	2003-05371
50	AMC 358651	IER No. 50	2003-05372
51	AMC 358652	IER No. 51	2003-05373
52	AMC 358653	IER No. 52	2003-05374
53	AMC 358654	IER No. 53	2003-05375
54	AMC 358655	IER No. 54	2003-05376
55	AMC 358656	IER No. 55	2003-05377
56	AMC 358657	IER No. 56	2003-05378
57	AMC 358658	IER No. 57	2003-05379
58	AMC 358659	IER No. 58	2003-05380
59	AMC 358660	IER No. 59	2003-05381
60	AMC 358661	IER No. 60	2003-05382
61	AMC 358662	IER No. 61	2003-05383
62	AMC 358663	IER No. 62	2003-05384
63	AMC 358664	IER No. 63	2003-05385
64	AMC 358665	IER No. 64	2003-05386
65	AMC 358666	IER No. 65	2003-05387
66	AMC 358667	IER No. 66	2003-05388
67	AMC 358668	IER No. 67	2003-05389
68	AMC 358669	IER No. 68	2003-05390
69	AMC 358670	IER No. 69	2003-05391
70	AMC 358671	IER No. 70	2003-05392
71	AMC 358672	IER No. 71	2003-05393
72	AMC 358673	IER No. 72	2003-05394
73	AMC 358674	IER No. 73	2003-05395
74	AMC 358675	IER No. 74	2003-05396
75	AMC 358676	IER No. 75	2003-05397
76	AMC 358677	IER No. 76	2003-05398
77	AMC 358678	IER No. 77	2003-05399
78	AMC 358679	IER No. 78	2003-05400
79	AMC 358680	IER No. 79	2003-05401
80	AMC 358681	IER No. 80	2003-05402
81	AMC 358682	IER No. 81	2003-05403

PHOENIX, ARIZONA

2006 AUG 30 P 3:38

RECEIVED
B.L.M. AZ STATE OFFICE

42
MC

ENTERED IN COMPUTER

82	AMC 358683	IER No. 82	2003-05404
83	AMC 358684	IER No. 83	2003-05405
84	AMC 358685	IER No. 84	2003-05406
85	AMC 358686	IER No. 85	2003-05407
86	AMC 358687	IER No. 86	2003-05408
87	AMC 358688	IER No. 87	2003-05409
88	AMC 358689	IER No. 88	2003-05410
89	AMC 358690	IER No. 89	2003-05411
90	AMC 358691	IER No. 90	2003-05412
91	AMC 358692	IER No. 91	2003-05413
92	AMC 358693	IER No. 92	2003-05414
93	AMC 358694	IER No. 93	2003-05415
94	AMC 358695	IER No. 94	2003-05416
95	AMC 358696	IER No. 95	2003-05417
96	AMC 358697	IER No. 96	2003-05417
97	AMC 358698	IER No. 97	2003-05419
98	AMC 358699	IER No. 98	2003-05420
99	AMC 358700	IER No. 99	2003-05421
100	AMC 358701	IER No. 100	2003-05422
101	AMC 358702	IER No. 101	2003-05423
102	AMC 358703	IER No. 102	2003-05424

RECEIVED
B.L.M. AZ STATE OFFICE

2006 AUG 30 P 3:38

PHOENIX, ARIZONA

21
TMR

FILED IN COMPUTER

United States Department of the Interior
Bureau of Land Management
 BUSINESS & SUPPORT SVCS DIV
 ONE N CENTRAL AVE
 PHOENIX, AZ 85004 -2203
 Phone: (602) 417-9200

Receipt

No: 1348672

Transaction #: 1393965	
Date of Transaction: 08/30/2006	
CUSTOMER:	US AMERICAN RESOURCES 6263 N SCOTTSDALE RD STE 145 SCOTTSDALE,AZ 85250

LINE #	QTY	DESCRIPTION	REMARKS	UNIT PRICE	TOTAL
1	1.00	LOCATABLE MINERALS / MINING CLAIMS-NOT NEW-UNADJUD,ONE AUTH NO. ONLY / MINING CLAIM MONEY RECEIVED (455) CASES: AMC345139/\$1490.00	TRF/149	- n/a -	1490.00
TOTAL:					\$1,490.00

PAYMENT INFORMATION					
NOTE: Items will appear on credit card statement as "Bureau of Land Management".					
1	AMOUNT:	\$1,490.00	POSTMARKED:	N/A	
	TYPE:	CREDIT CARD	RECEIVED:	08/30/2006	
	NAME:	US AMERICAN RESOURCES 6263 N SCOTTSDALE RD STE 145 SCOTTSDALE AZ 85250			
	CARD NO:	XXXXXXXXXXXX1025	AUTH CODE:	119601	
	NAME ON CARD:	JOHN OWEN			
	EXPIRES:	06/30/2009			
	SIGNATURE:				

REMARKS

This receipt was generated by the automated BLM Collections and Billing System and is a paper representation of a portion of the official electronic record contained therein.

United States Department of the Interior
Bureau of Land Management
 BUSINESS & SUPPORT SVCS DIV
 222 N CENTRAL AVE
 PHOENIX, AZ 85004 -2203
 Phone: (602) 417-9200

Receipt	
No:	1153838

Transaction #: 1193271	AMC 60025
Date of Transaction: 09/20/2005	AMC 60858
CUSTOMER: DAN JACOBS BOX 447 CONGRESS, AZ 85332	335422 331685

LINE #	QTY	DESCRIPTION	REMARKS	UNIT PRICE	TOTAL
1	1.00	LOCATABLE MINERALS / MINING CLAIMS-NOT NEW-UNADJUD, ONE AUTH NO. ONLY / MINING CLAIM MONEY RECEIVED (455) CASES: AMC60025/\$110.00	TRF/22	- n/a -	110.00
TOTAL:					\$110.00

PAYMENT INFORMATION

NOTE: Items will appear on credit card statement as "Bureau of Land Management".

1	AMOUNT: \$110.00	POSTMARKED: N/A
	TYPE: CREDIT CARD	RECEIVED: 09/20/2005
	NAME: JACOBS, DAN BOX 447 CONGRESS AZ 85332	
	CARD NO: XXXXXXXXXXXXX2525	AUTH CODE: 055359
	NAME ON CARD: DAN JACOBS	
	EXPIRES: 03/31/2008	
	SIGNATURE:	

REMARKS

This receipt was generated by the automated BLM Collections and Billing System and is a paper representation of a portion of the official electronic record contained therein.

ENTERED INTO COMPUTER
6/1/06 AB

Page 1 of 4

ATTN: TINA

928-427-6336

Tele

427 3820

FAX

Dan Jacobs

928-427-3844

RECEIVED
B.L.M. AZ STATE OFFICE
2005 SEP 20 A 10:56
PHOENIX, ARIZONA

When recorded, mail to:

Name: Dan Jacobs

Address: Box 447

Congress, AZ 85332

City/State/Zip Code: _____

Space above this line for Recorder's use

QUITCLAIM DEED

KNOW ALL MEN BY THESE PRESENTS:

That I (we), Goldconda Resources Corp. (A Nevada Corp),
the undersigned, for the consideration of Ten Dollars (\$10.00), and other valuable considerations, do
hereby release, remise, and forever quitclaim unto Roma Arizona Resources LLC
(A Nevada Corp) Box 447 Congress, AZ 85332
all right, title and interest in that certain Property situated in Mohave County,
State of Arizona, and described as follows:

See exhibit .A. attached hereto

RECEIVED
B.L.M. AZ STATE OFFICE
2005 SEP 20 A 10:56
PHOENIX, ARIZONA

State Agent & Transfer Syndicate INC, 202 N. Curry St, Suite 100
Carson City, NV 89703-4121
IN WITNESS WHEREOF, I (we) have hereunto set my (our) hand(s) and seal this _____ day of
_____ 19 _____.

DAN JACOBS / Pres. Goldconda
Print Name of Releasor

Dan Jacobs
Signature of Releasor

Print Name of Releasor

Signature of Releasor

Print Name of Witness (if required by State Laws)

Signature of Witness (if required by State Laws)

Print Name of Witness (if required by State Laws)

Signature of Witness (if required by State Laws)

ENTERED INTO COMPUTER
6/1/06 AB

EXHIBIT "A"

Black Metal	AMC 60025
Copper King	AMC 60026
Gold Reserve	AMC 60027
Green Linnet	AMC 60028
Montreal	AMC 60029
Niwot	AMC 60030
Oro Fino	AMC 60031
Monitor	AMC 60032
Monitor Extension	AMC 60033
Monitor No. 1	AMC 60034
Monitor No. 3	AMC 60035
Monitor No. 4	AMC 60036
Monitor No. 5	AMC 60037
Monitor No. 6	AMC 60038
Monitor No. 7	AMC 60039
King Fraction	AMC 60858
W.S. Marle #2	AMC 331685
W.S. Marle #3	AMC 331686
W.S. Marle #4	AMC 331687
W.S. Marle #8	AMC 331688
W.S. Marle #1	AMC 335422
W.S. Marle #9	AMC 335423

RECEIVED
 B.L.M. AZ STATE OFFICE
 2005 SEP 20 A 10:56
 PHOENIX, ARIZONA

23
 fmc

State of ARIZONA

County of YAVAPAI

) ss.

ACKNOWLEDGMENT

On this 19 day of Sept., 2005, before me, the undersigned Notary Public, personally appeared DAN JACOBS / Pres. Goldconda

known to me to be the individual(s) who executed the foregoing instrument and acknowledged the same to be his(her)(their) free act and deed.

My Commission Expires: 10-21-05

[Signature]

Notary Public



RECEIVED
B.L.M. AZ STATE OFFICE
2005 SEP 20 A 10: 56
PHOENIX, ARIZONA

When recorded, mail to:

Name: Dan C. Jacobs

Address: Box 447
Congress, AZ. 85332

City/State/Zip Code: _____



INDEXED

2003027562 BK 4442 PG 682
OFFICIAL RECORDS OF MOHAVE COUNTY
JOAN MC CALL, MOHAVE COUNTY RECORDER
04/08/2003 01:54P PAGE 1 OF 1
WEST SEDCO INC
RECORDING FEE 14.00

Space above this line for Recorder's use

QUITCLAIM DEED

ARS-11-1134 A6

To be re-recorded to correct grantee

Corrected
D.S.G.

KNOW ALL MEN BY THESE PRESENTS:

That I(we), WEST SEDCO, INC
the undersigned, for the consideration of Ten Dollars (\$10.00), and other valuable considerations, do hereby release, remise, and forever quitclaim unto GOLDCONDA RESOURCES, Inc. Corp.

all right, title and interest in that certain Property situated in Mohave County,
State of Arizona, and described as follows:

- AMC#331685 W.S. Marle #2 Book 2487 Page 324
- AMC# 331686 W.S. Marle #3 Book 2487 Page 326
- AMC# 331687 W.S. Marle #4 Book 2487 Page 328
- AMC# 331688 W.S. Marle #8 Book 2487 Page 330
- AMC# 335422 W.S. Marle #1 Book 2664 Page 737
- AMC# 335423 W.S. Marle #9 Book 2664 Page 742

2003071626
BK 4647 PG 664
OFFICIAL RECORDS
OF MOHAVE COUNTY
JOAN MC CALL, MO
08/25/2003
01:03P
PG 1 OF 1
FEE 14.00

file

Sec 5 & 6 T-22N, R-17W

Sec 7 & 8

IN WITNESS WHEREOF, I(we) have hereunto set my(our) hand(s) and seal this 12th day of March, ~~xxx~~ 2003,

Daniel C. Jacobs, Pres.
Print Name of Releasor


Daniel C. Jacobs
Signature of Releasor

Print Name of Releasor
Arizona

Signature of Releasor

State of _____)
County of Yavapai) ss.

ACKNO



On this 12 day of March, 19 2003, before me, the undersigned Notary Public, personally appeared Dan C. Jacobs

known to me to be the individual(s) who executed the foregoing instrument and acknowledged the same to be his(her)(their) free act and deed.

My Commission Expires: 10/21/05

Les Bender
Notary Public

278157
278157

8-26-03

Mary —

Ref. phone conversation w/ Les Bender &
Weaver Mining Dist — please find copies
of documents filed in Mohave Co., 8-25-03

Ref. Court Order — whereby the "Inc."
was changed to "Corp".

Thank you, & Sorry for the inconvenience.

Respectfully,
Dan Jacobs
Dan Jacobs

ARIZONA
STATE OFFICE
PHOENIX, ARIZONA

2003 AUG 27 A 11:32

RECEIVED
BUREAU OF
LAND MANAGEMENT

When recorded, mail to:

Name: Dan Jacobs

Address: Box 437

Congress Arizona 85332

City/State/Zip Code: _____

2003071628 BK 4647 PG 667
OFFICIAL RECORDS OF MOHAVE COUNTY
JOAN MC CALL, MOHAVE COUNTY RECORDER
08/25/2003 01:04P PAGE 1 OF 2
DAN JACOBS
RECORDING FEE 14.00

Space above this line for Recorder's use

ANS-11-1134

B5

QUITCLAIM DEED

KNOW ALL MEN BY THESE PRESENTS:

That I(we), Pontiac Mines Inc.,
the undersigned, for the consideration of Ten Dollars (\$10.00), and other valuable considerations, do
hereby release, remise, and forever quitclaim unto Goldconda Resources Inc.

all right, title and interest in that certain Property situated in Mohave County,
State of Arizona, and described as follows:

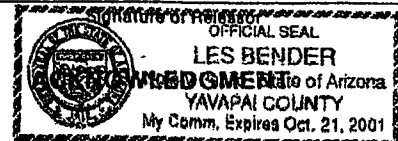
See exhibit "A" ATTACHED

IN WITNESS WHEREOF, I(we) have hereunto set my(our) hand(s) and seal
_____ 19____.

Roy W. Carlson, President
Print Name of Releasor

[Signature]
Signature of Releasor

State of ARIZONA)
County of YAVAPAI) ss.



On this 10 day of March, 2001, before me, the undersigned Notary
Public, personally appeared Roy W. Carlson

known to me to be the individual(s) who executed the foregoing Instrument and acknowledged the same
to be his(her)(their) free act and deed.

My Commission Expires: _____
[Signature]
Notary Public

RECEIVED BUREAU OF
BLM LAND MANAGEMENT
PHOENIX, ARIZONA
2001 MAR 12 2003 AUG 27 A 11:32

TABLE I
Mining claims held by Pontiac Mines, Inc.

Claim Name	Status	Location Date	AMC Number	Area (acres)
Tub	Patent	Feb. 16, 1900*	MS 1315*	20.66
Prosperity	Patent	Mar. 9, 1908*	MS 2427*	19.798
Golconda	Patent	Sept. 11, 1911*	MS 2617*	15.012
Virginia	Patent	May 4, 1914*	MS 2889*	10.996
Little Jimmy	Patent	Aug. 13, 1919*	MS 3138*	5.117
Black Metal	Location	Nov. 20, 1909	60025	
Copper King	Location	Jan 1, 1906	60026	
Gold Reserve	Location	Jan 1, 1907	60027	
Green Linnet	Location	Jan 1, 1883	60028	
Montreal	Location	Mar. 5, 1918	60029	
Niwot	Location	Mar. 12, 1909	60030	
Oro Fino	Location	July 27, 1909	60031	

All located in Mohave co., Az., -in Sections 5 & 6.
Township -22 North, Range 17-West. Gila & Salt River
And Meridian, Mohave Co. ,Az., Wallapai Mining Dist.

PAGE 2 OF 2
BR 4647 PG 668 FEE#2003071628

RECEIVED
B.L.M. STATE OFFICE
2003 MAR 12 P 2:31
PHOENIX, ARIZONA

ARIZONA
STATE OFFICE
PHOENIX, ARIZONA

2003 AUG 27 A 11:32

RECEIVED
BUREAU OF
LAND MANAGEMENT

2P

When recorded, mail to:

Name: Dan Jacobs

Address: Box 437

Congress, AZ

City/State/Zip Code: 85332

2003071627 BK 4647 PG 665
OFFICIAL RECORDS OF MOHAVE COUNTY
JOAN MC CALL, MOHAVE COUNTY RECORDER
08/25/2003 01:03P PAGE 1 OF 2
DAN JACOBS
RECORDING FEE 14.00

Space above this line for Recorder's use

ARS-11-1104

QUITCLAIM DEED

KNOW ALL MEN BY THESE PRESENTS:

That I(we), Goldconda Chemicals Corp.
the undersigned, for the consideration of Ten Dollars (\$10.00), and other valuable considerations, do hereby release, remise, and forever quitclaim unto Goldconda Resources Inc. Corp.

all right, title and interest in that certain Property situated in Mohave County,
State of Arizona, and described as follows:

See attached exhibit "A"

IN WITNESS WHEREOF, I(we) have hereunto set my(our) hand(s) and seal this

_____ 19 _____.

Roy W. Carlson, President

Print Name of Releasor

[Signature]
Signature of Releasor

Print Name of Releasor

State of ARIZONA

County of YAVAPAI


On this 10 day of Mar, 2003, before me, the undersigned Notary Public, personally appeared Roy W. Carlson

known to me to be the individual(s) who executed the foregoing instrument and acknowledged the same to be his(her)(their) free act and deed.

My Commission Expires: _____

[Signature]
Notary Public

RECEIVED
BUREAU OF
LAND MANAGEMENT
STATE OFFICE
PHOENIX, ARIZONA
2003 MAR 12 P 2:31 2003 AUG 27 A 11:32



Mining claims held by Golconda Chemicals Corporation

Claim names	Status	Location date	AMC Number
Monitor	Location	May 17, 1951	60032
Monitor Extension	Location	May 17, 1951	60033
Monitor No. 1	Location	May 19, 1951	60034
Monitor No. 3	Location	May 19, 1951	60035
Monitor No. 4	Location	May 19, 1951	60036
Monitor No. 5	Location	May 19, 1951	60037
Monitor No. 6	Location	May 22, 1951	60038
Monitor No. 7	Location	May 22, 1951	60039
King Fraction	Location	Oct. 10, 1979	60858

9

All located in Mohave co., Az.,-in Sections 5 & 6.
Township -22 North, Range 17-West. Gila & Salt River
And Meridian, Mohave Co. ,Az., Wallapai Mining District

ARIZONA
STATE OFFICE
PHOENIX, ARIZONA

2003 AUG 21 A 11:32

RECEIVED
BUREAU OF
LAND MANAGEMENT

PHOENIX, ARIZONA

2001 MAR 12 P 2:31

RECEIVED
BLM, AZ STATE OFFICE

When recorded, mail to:

Name: Dan C. Jacobs
Address: Box 447
Congress, AZ. 85332
City/State/Zip Code: _____



INDEXED
2003027562 BK 4443 PG 686
OFFICIAL RECORDS OF MOHAVE COUNTY
JOAN MC CALL, MOHAVE COUNTY RECORDER
04/08/2003 01:54P PAGE 1 OF 1
WEST SEDCO INC
RECORDING FEE 14.00

Space above this line for Recorder's use

ARS-11-1134 A6

QUITCLAIM DEED

To be recorded to correct Grantee
Corrected
D. S. J.

KNOW ALL MEN BY THESE PRESENTS:

That I (we), WEST SEDCO, INC
the undersigned, for the consideration of Ten Dollars (\$10.00), and other valuable considerations, do hereby release, remise, and forever quitclaim unto GOLDCONDA RESOURCES, INC Corp.

all right, title and interest in that certain Property situated in Mohave County, State of Arizona, and described as follows:

- | | | | |
|-------------|---------------|-----------|----------|
| AMC#331685 | W.S. Marle #2 | Book 2487 | Page 324 |
| AMC# 331686 | W.S. Marle #3 | Book 2487 | Page 326 |
| AMC# 331687 | W.S. Marle #4 | Book 2487 | Page 328 |
| AMC# 331688 | W.S. Marle #8 | Book 2487 | Page 330 |
| AMC# 335422 | W.S. Marle #1 | Book 2664 | Page 740 |
| AMC# 335423 | W.S. Marle #9 | Book 2664 | Page 742 |
| | | | 746 |

Re
2003071626
BK 4647 PG 664
OFFICIAL RECORDS
OF MOHAVE COUNTY
JOAN MC CALL, MO
08/25/2003
01:03P
PG 1 OF 1
FEE 14.00

Sec. 5 & 6 T-22H, R-17W
Sec. 7 & 8

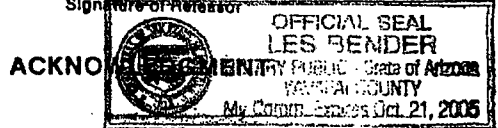
IN WITNESS WHEREOF, I (we) have hereunto set my (our) hand(s) and seal this 16th day of March, 2003.

Danial C. Jacobs, Pres.
Print Name of Releasor

Daniel Jacobs
Signature of Releasor

RECEIVED
BUREAU OF
LAND MANAGEMENT
2003 AUG 21 A 11:32
ARIZONA
STATE OFFICE
PHOENIX, ARIZONA

State of Arizona
County of Yavapai



On this 12 day of March, 19 2003, before me, the undersigned Notary Public, personally appeared Dan C. Jacobs

known to me to be the individual(s) who executed the foregoing instrument and acknowledged the same to be his (her) (their) free act and deed.

My Commission Expires: 10/21/05
Les Bender
Notary Public

**United States Department of the Interior
Bureau of Land Management**

BUSINESS & SUPPORT SVCS DIV
222 N CENTRAL AVE
PHOENIX, AZ 85004 -2203
Phone: (602) 417-9200

Receipt

No: 741704

Transaction #: 771262
Date of Transaction: 08/29/2003

CUSTOMER: DANIEL C JACOBS
BOX 447
CONGRESS, AZ 85332

LINE #	QTY	DESCRIPTION	REMARKS	UNIT PRICE	TOTAL
1	1.00	LOCATABLE MINERALS / MINING CLAIMS-NOT NEW-UNADJUD, ONE AUTH NO. ONLY / MINING CLAIM MONEY RECEIVED (455) CASES: AMC331685/\$5.00	AMEND (1) <i>Name Change</i>	- n/a -	5.00
TOTAL:					\$5.00

PAYMENT INFORMATION

1	AMOUNT:	\$5.00	POSTMARKED:	N/A
	TYPE:	CHECK	RECEIVED:	08/29/2003
	CHECK NO:	1293		
	NAME:	JACOBS, DANIEL C BOX 447 CONGRESS AZ 85332		

REMARKS

This receipt was generated by the automated BLM Collections and Billing System and is a paper representation of a portion of the official electronic record contained therein.

NOTICE!!

These documents have been scanned!

Do not place un-scanned documents beneath this notice!

Do not remove this notice from this file!

GPO Jacket No. 560-102
Print Order 61540
Rise Business Services, LLC
Job=AZ15 7/29/2019



Box Number= AZ15177



Claim Begin-End: AMC331685-AMC331688

4 Annual Filings



AZ15177-4

AMC331602-AMC331727

JCR MINING VENTURES, LLC.

P.O. Box 447

Congress, Az.
85332

Phone 928-427-3844

60025

60858

331685

335422

Bureau of Land Management
One North Central Ave.
Suite 800
Phoenix, Az. 85004-4427

87686

29140

112738

Sirs:

Please find enclosed a chk. in the amt.
of \$4,030.00 To cover the Annual Maintenance
Fee payment for these two sets of claims

JCR Mining Ventures, LLC - 22 \times \$155⁰⁰ = 3410.00

Roadside Claims _____ 4 \times \$155⁰⁰ = 620.00

Total _____ \$4,030.00

ENTERED
AUG 27 2018
BY: RAM

PHOENIX, ARIZONA

2018 AUG 23 A 10: 15

RECEIVED
BLM AZ STATE OFFICE

Thank You,

Don Jacobs

Don Jacobs, Agent
Box 447

Congress, Az. 85332

928-427-3844

When Recorded mail to:

Name: JCR Mining Ventures, LLC

Address: Box-447

City/State/Zip: CONGRESS, AZ 85332

BLM

Date

Stamp

Unpatented Mining Claims

Claim Name	BLM Listed Claimant	AMC Number
Black Metal	JCR Mining Ventures, LLC	60025
Copper King	JCR Mining Ventures, LLC	60026
Gold Reserve	JCR Mining Ventures, LLC	60027
Green Linnet	JCR Mining Ventures, LLC	60028
Montreal	JCR Mining Ventures, LLC	60029
Niwot	JCR Mining Ventures, LLC	60030
Oro Fino	JCR Mining Ventures, LLC	60031
Monitor	JCR Mining Ventures, LLC	60032
Monitor Extension	JCR Mining Ventures, LLC	60033
Monitor No. 1	JCR Mining Ventures, LLC	60034
Monitor No. 3	JCR Mining Ventures, LLC	60035
Monitor No. 4	JCR Mining Ventures, LLC	60036
Monitor No. 5	JCR Mining Ventures, LLC	60037
Monitor No. 6	JCR Mining Ventures, LLC	60038
Monitor No. 7	JCR Mining Ventures, LLC	60039
King Fraction	JCR Mining Ventures, LLC	60858
W.S. Marle #2	JCR Mining Ventures, LLC	331685
W.S. Marle #3	JCR Mining Ventures, LLC	331686
W.S. Marle #4	JCR Mining Ventures, LLC	331687
W.S. Marle #8	JCR Mining Ventures, LLC	331688
W.S. Marle #1	JCR Mining Ventures, LLC	335422
W.S. Marle #9	JCR Mining Ventures, LLC	335423

PHOENIX, ARIZONA

2018 AUG 23 A 10:15

All claims located within Sections 5, 6, 8 and 31, Townships 22 and 23 North, Range 17 West, Gila and Salt River Base and Meridian, Mohave County, Arizona.

No of Claims: 22 x \$ 155

Check No: 2481 Init: ESB

Receipt No: 4242513

FOR BLM USE ONLY

MAINTENANCE FEE PAYMENT

Claimant Name: JCR Mining Ventures, LLC
 Address: P.O. Box 447
 City: Congress State: AZ Zip: 85332
 Telephone: 928-427-3844
 E-mail address: _____
 Signature: Dan Jocal, Agent

Check here if this is a change of address.

RECEIVED
 BLM AZ STATE OFFICE
 2010 AUG 23 A 10:15
 PHOENIX, ARIZONA
 BLM
 Date
 Stamp

LINE NO.	AMC NUMBER	CLAIM/SITE NAME	COUNTY RECORDER DATA (if available)	TWP	RNG	SEC
1	87690	Roadside	237 - Pg. 879	22N	18W	13
2	87691	Roadside #1	237 - Pg. 895	22N	18W	13
3	29140	Roadside #2	487 - Pg. 778	22N	18W	13
4	112738	Roadside #3	662 - Pg. 856	22N	17W	12/13
5						
6						
7						
8						
9						
10						

List additional claims on Form MCF114.

Bureau of Land Management
Arizona State Office
www.blm.gov/az/

No. of Claims: 4 x \$140 = 560
 Check No: 248 Init. EC
 Receipt No.: 4242513
 For BLM Use Only

Form: MCF112
 Revised July 2009

United States Department of the Interior
Bureau of Land Management
 DIV OF LANDS, MINRLS & ENERGY
 ONE N CENTRAL AVE
 PHOENIX, AZ 85004 -4427
 Phone: 602-417-9200

Receipt

No: 4242513

Transaction #: 4357942	
Date of Transaction: 08/23/2018	
CUSTOMER:	
JCR MINING VENTURES LLC PO BOX 447 CONGRESS,AZ 85332-0447 US	

LINE #	QTY	DESCRIPTION	REMARKS	UNIT PRICE	TOTAL
1	1.00	LOCATABLE MINERALS / MINING CLAIMS- NOT NEW-UNADJUD,ONE AUTH NO. ONLY / MINING CLAIM MONEY RECEIVED CASES: AMC60025/\$4030.00	2019 MAINT (26)	- n/a -	4030.00
TOTAL:					\$4,030.00

PAYMENT INFORMATION			
1	AMOUNT:	4030.00	POSTMARKED: N/A
	TYPE:	CHECK	RECEIVED: 08/23/2018
	CHECK NO:	2481	
	NAME:	ROGERS, DAVID B 118 CARPENTER RD CASTLE ROCK WA 98611 US	

REMARKS

This receipt was generated by the automated BLM Collections and Billing System and is a paper representation of a portion of the official electronic record contained therein.

Bureau of Land Management
One North Central Ave.
Suite 800
Phoenix, Az. 85004-2203

Ref. Annual Maintenance Fee

To Whom ever;

87686
29140
112738
60025
60858
331685
335422

Enclosed please find a check in
the amt. of \$4030.00 To cover the annual
maintenance fee pmt. for the enclosed two
sets of mining claims.

Goldconda Claims - 22 x \$155.00 = \$3410.00

Roadside Claims - 4 x \$155.00 = \$620.00

Total \$4030.00

Phone 928-427-3844

Thank You,
Dan Jacek

Box 447

Congress, Az.

85332

PHOENIX, ARIZONA

2017 AUG 11 P 1:39

RECEIVED
BLM AZ STATE OFFICE



MAINTENANCE FEE PAYMENT

Claimant Name: Don Jacobs, Agent
 Address: Box 447
 City: Congress State: Az Zip: 85332
 Telephone: 928-427-3844
 E-mail address: _____
 Signature: Don Jacobs

Check here if this is a change of address.

RECEIVED
 BLM AZ STATE OFFICE
 2017 AUG 11 P 1:38
 PHOENIX, ARIZONA
 BLM
 Date
 Stamp

LINE NO.	AMC NUMBER	CLAIM/SITE NAME	COUNTY RECORDER DATA (If available)	TWP	RNG	SEC
1	87690	Roadside	Book-237-Pg.897	22N	18W	13
2	87691	Roadside No.1	" " 895	"	"	"
3	29140	Roadside No.2	" 487 " 778	"	"	"
4	112738	Roadside No.3	" 662 " 856	"	"	"
5		* Roadside No.3 - Partially in		"	17W	18
6						
7						
8						
9						
10						

List additional claims on Form MCF114.

Bureau of Land Management
 Arizona State Office
 www.blm.gov/az/

No. of Claims: 4 x \$: 620.00
 Check No: 2353 Init. _____
 Receipt No.: _____
 For BLM Use Only

Form: MCF112
 Revised July 2009

When Recorded mail to:

Name: Doh-Jacobs, Agent

Address: Box 447

City/State/Zip: CONGRESS, AZ 85332

BLM

Date

Stamp

Unpatented Mining Claims

Claim Name	BLM Listed Claimant	AMC Number
Black Mesa	Goldconda Resources, Inc.	60025
Copper King	Goldconda Resources, Inc.	60026
Gold Reserve	Goldconda Resources, Inc.	60027
Green Eimet	Goldconda Resources, Inc.	60028
Montreal	Goldconda Resources, Inc.	60029
Niwot	Goldconda Resources, Inc.	60030
Oro Fino	Goldconda Resources, Inc.	60031
Monitor	Goldconda Resources, Inc.	60032
Monitor Extension	Goldconda Resources, Inc.	60033
Monitor No. 1	Goldconda Resources, Inc.	60034
Monitor No. 3	Goldconda Resources, Inc.	60035
Monitor No. 4	Goldconda Resources, Inc.	60036
Monitor No. 5	Goldconda Resources, Inc.	60037
Monitor No. 6	Goldconda Resources, Inc.	60038
Monitor No. 7	Goldconda Resources, Inc.	60039
King Fraction	Goldconda Resources, Inc.	60858
W.S. Marle #2	West Sedco, Inc.	331685
W.S. Marle #3	West Sedco, Inc.	331686
W.S. Marle #4	West Sedco, Inc.	331687
W.S. Marle #8	West Sedco, Inc.	331688
W.S. Marle #1	West Sedco, Inc.	335422
W.S. Marle #9	West Sedco, Inc.	335423

All claims located within Sections 5, 6, 8 and 31, Townships 22 and 23 North, Range 17 West, Gila and Salt River Base and Meridian, Mohave County, Arizona.

RECEIVED
BLM AZ STATE OFFICE
2011 AUG 11 P 1:38
PHOENIX, ARIZONA

No of Claims: 22 x \$~~155.00~~ = 3410

Check No: 2353 Init: [Signature]

Receipt No: 3933337

FOR BLM USE ONLY

United States Department of the Interior
Bureau of Land Management
 DIV OF LANDS, MINRLS & ENERGY
 ONE N CENTRAL AVE
 PHOENIX, AZ 85004 -4427
 Phone: 602-417-9200

Receipt

No: 3933337

Transaction #: 4042920	
Date of Transaction: 08/11/2017	
CUSTOMER:	
DAN JACOBS PO BOX 447 CONGRESS, AZ 85332-0447 US	

LINE #	QTY	DESCRIPTION	REMARKS	UNIT PRICE	TOTAL
1	1.00	LOCATABLE MINERALS / MINING CLAIMS- NOT NEW-UNADJUD, ONE AUTH NO. ONLY / MINING CLAIM MONEY RECEIVED CASES: AMC87690/\$4030.00	2018 MAINT (26)	- n/a -	4030.00
TOTAL:					\$4,030.00

PAYMENT INFORMATION			
1	AMOUNT:	4030.00	POSTMARKED: N/A
	TYPE:	CHECK	RECEIVED: 08/11/2017
	CHECK NO:	2353	
	NAME:	ROGERS, DAVID 118 CARPENTER RD CASTLE ROCK WA 98611 US	

REMARKS

This receipt was generated by the automated BLM Collections and Billing System and is a paper representation of a portion of the official electronic record contained therein.

60025

RECEIVED
BLM AZ STATE OFFICE

Congress, Az. 60858
331685

Phoenix BLM 2016 AUG 15 P 3:03
One North Central Ave
Phoenix, ARIZONA
Suite 800
Phoenix, Az. 85004-4427

335422
87686
29140
112738

Sirs=

Please find enclosed a check in the amt.
* 4,030.00 To cover the "Annual Maint. Fee"
payment for the enclosed two sets of
claims.

The claimant is: JTR Mining Ventures, LLC.

Set No. 1 - 22 Claims @ \$155.00 = 3,410.00
Set No. 2 - 4 Claims @ \$155.00 = 620.00

Total \$ 4030.00

Dan Jacobs, Agent
928-427-3844

Thank You,
Dan Jacobs
Box 447
Congress, Az.
85332

ENTERED
AUG 17 2016
BY: RAM

UNITED STATES
DEPARTMENT OF THE INTERIOR
BUREAU OF LAND MANAGEMENT
**MAINTENANCE FEE PAYMENT FORM FOR
LODE CLAIMS, MILL SITES, AND TUNNEL SITES**

Pg. 1 of 3

Remitter Name: JCR Mining Ventures, LLC
 Mailing Address: P.O. Box 447
 City, State, Zip: Congress, AZ 85332

Check here if this is a change of address.

FOR COUNTY RECORDER'S USE

No. of claims/sites 22
 x \$155 per claim/site
 Total due BLM \$ 3410

- The maintenance fee may be paid by cash, check, money order, Bureau of Land Management (BLM) Declining Deposit Account, or credit card (VISA, American Express, Discover, or MasterCard). Payments must be remitted to the BLM State Office where your claim or site is recorded and received on or before September 1. If the payment is mailed, the envelope must be postmarked by a bona fide delivery service on or before September 1 and received at the proper BLM State Office within 15 calendar days after the due date. Payments may also be made by telephone using a credit card. A complete listing of BLM State Offices with their addresses and phone numbers can be found at <http://www.blm.gov>.
- The maintenance fee for the following claim(s)/site(s) applies to the assessment year 2016.

CLAIM/SITE NAME	BLM SERIAL NO.
Black Metal	AMC 60025
Copper King	AMC 60026
Gold Reserve	AMC 60027
Green Linnet	AMC 60028
Montreal	AMC 60029
Niwot	AMC 60030
Oro Fino	AMC 60031
Monitor	AMC 60032
Monitor Extension	AMC 60033
Monitor No. 1	AMC 60034

Use a separate sheet for additional claim/site names, serial numbers, and claimant names and addresses.

(Continued on page 2)

RECEIVED
 BLM AZ STATE OFFICE
 PHOENIX, ARIZONA
 AUG 15 2016 P 3:03

RECEIPT # 3631810

UNITED STATES
DEPARTMENT OF THE INTERIOR
BUREAU OF LAND MANAGEMENT
**MAINTENANCE FEE PAYMENT FORM FOR
LODE CLAIMS, MILL SITES, AND TUNNEL SITES**

Pg 2 of 3

Remitter Name: JCR Mining Ventures, LLC
 Mailing Address: P.O. Box 447
 City, State, Zip: Congress, AZ 85332

Check here if this is a change of address.

FOR COUNTY RECORDER'S USE

See pg 1

No. of claims/sites _____
 x \$155 per claim/site _____
 Total due BLM \$0 _____

- The maintenance fee may be paid by cash, check, money order, Bureau of Land Management (BLM) Declining Deposit Account, or credit card (VISA, American Express, Discover, or MasterCard). Payments must be remitted to the BLM State Office where your claim or site is recorded and received on or before September 1. If the payment is mailed, the envelope must be postmarked by a bona fide delivery service on or before September 1 and received at the proper BLM State Office within 15 calendar days after the due date. Payments may also be made by telephone using a credit card. A complete listing of BLM State Offices with their addresses and phone numbers can be found at <http://www.blm.gov>.
- The maintenance fee for the following claim(s)/site(s) applies to the assessment year 2016.

CLAIM/SITE NAME	BLM SERIAL NO.
Monitor No. 3	AMC 60035
Monitor No. 4	AMC 60036
Monitor No. 5	AMC 60037
Monitor No. 6	AMC 60038
Monitor No. 7	AMC 60039
King Fraction	AMC 60858
W.S. Marle # 2	AMC 331685
W.S. Marle # 3	AMC 331686
W.S. Marle # 4	AMC 331687
W.S. Marle # 8	AMC 331688

Use a separate sheet for additional claim/site names, serial numbers, and claimant names and addresses.

(Continued on page 3)

RECEIVED
 BLM AZ STATE OFFICE
 PHOENIX, ARIZONA
 JUN 15 10 33 AM '16

UNITED STATES
DEPARTMENT OF THE INTERIOR
BUREAU OF LAND MANAGEMENT
**MAINTENANCE FEE PAYMENT FORM FOR
LODE CLAIMS, MILL SITES, AND TUNNEL SITES**

Pg. 3 of 3

Remitter Name: JCR Mining Ventures, LLC
 Mailing Address: P.O. Box 447
 City, State, Zip: Congress, AZ 85332

Check here if this is a change of address.

FOR COUNTY RECORDER'S USE

See pg. 1

No. of claims/sites _____
 x \$155 per claim/site _____
 Total due BLM \$0 _____

- The maintenance fee may be paid by cash, check, money order, Bureau of Land Management (BLM) Declining Deposit Account, or credit card (VISA, American Express, Discover, or MasterCard). Payments must be remitted to the BLM State Office where your claim or site is recorded and received on or before September 1. If the payment is mailed, the envelope must be postmarked by a bona fide delivery service on or before September 1 and received at the proper BLM State Office within 15 calendar days after the due date. Payments may also be made by telephone using a credit card. A complete listing of BLM State Offices with their addresses and phone numbers can be found at <http://www.blm.gov>.
- The maintenance fee for the following claim(s)/site(s) applies to the assessment year 2016.

CLAIM/SITE NAME	BLM SERIAL NO.
W.S. Marle # 1	AMC 335422
W.S. Marle #9	AMC 335423

RECEIVED
 BLM AZ STATE OFFICE
 2016 AUG 15 P 3:03
 PHOENIX, ARIZONA

Use a separate sheet for additional claim/site names, serial numbers, and claimant names and addresses.

UNITED STATES
DEPARTMENT OF THE INTERIOR
BUREAU OF LAND MANAGEMENT
**MAINTENANCE FEE PAYMENT FORM FOR
LODE CLAIMS, MILL SITES, AND TUNNEL SITES**

pg. 1 of 1

Remitter Name: JCR Mining Ventures, LLC
 Mailing Address: P.O. Box 447
 City, State, Zip: Congress, AZ 85332

Check here if this is a change of address.

FOR COUNTY RECORDER'S USE

No. of claims/sites 4
 x \$155 per claim/site
 Total due BLM \$ 620

- The maintenance fee may be paid by cash, check, money order, Bureau of Land Management (BLM) Declining Deposit Account, or credit card (VISA, American Express, Discover, or MasterCard). Payments must be remitted to the BLM State Office where your claim or site is recorded and received on or before September 1. If the payment is mailed, the envelope must be postmarked by a bona fide delivery service on or before September 1 and received at the proper BLM State Office within 15 calendar days after the due date. Payments may also be made by telephone using a credit card. A complete listing of BLM State Offices with their addresses and phone numbers can be found at <http://www.blm.gov>.
- The maintenance fee for the following claim(s)/site(s) applies to the assessment year 2016.

CLAIM/SITE NAME	BLM SERIAL NO.
Roadside	AMC 87690
Roadside #1	AMC 87691
Roadside #2	AMC 29140
Roadside #3	AMC 112708

RECEIVED
 BLM AZ STATE OFFICE
 PHOENIX, ARIZONA
 AUG 15 3:04 PM

Use a separate sheet for additional claim/site names, serial numbers, and claimant names and addresses.


(Continued on page 2)

RECEIPT # 3631810

JACOBS

CERTIFIED MAIL

P.O. Box 487 447
Congress, Arizona 85332



AZ 852
12 AM
PM 12



85004

U.S. POSTAGE
PAID
CONGRESS, AZ
85332
AUG 12 16
AMOUNT

\$6.68

R2304W121235-05

7015 0640 0007 8977 6564

RETURN RECEIPT
REQUESTED

Bureau Of Land Management
One North Central Ave.
Suite 800
Phoenix, Az.

85004-4427

United States Department of the Interior
Bureau of Land Management
 DIV OF LANDS, MINRLS & ENERGY
 ONE N CENTRAL AVE
 PHOENIX, AZ 85004 -4427
 Phone: 602-417-9200

Receipt

No: 3631810

Transaction #: 3735616	
Date of Transaction: 08/16/2016	
CUSTOMER:	
DAN JACOBS PO BOX 447 CONGRESS,AZ 85332-0447 US	

LINE #	QTY	DESCRIPTION	REMARKS	UNIT PRICE	TOTAL
1	1.00	LOCATABLE MINERALS / MINING CLAIMS- NOT NEW-UNADJUD,ONE AUTH NO. ONLY / MINING CLAIM MONEY RECEIVED CASES: AMC60025/\$4030.00	MAINT FEE 2017 - 26	- n/a -	4030.00
TOTAL:					\$4,030.00

PAYMENT INFORMATION			
1	AMOUNT:	4030.00	POSTMARKED: 08/12/2016
	TYPE:	CHECK	RECEIVED: 08/15/2016
	CHECK NO:	1066	
	NAME:	ROGERS, DAVID B 118 CARPENTER RD CASTLE ROCK AZ 98611 US	

REMARKS

This receipt was generated by the automated BLM Collections and Billing System and is a paper representation of a portion of the official electronic record contained therein.

87686
29140
112738
60025
60858
331685
335422

The BLM
1 N. Central Ave.
Phoenix, Az

85004 - 2203

BLM personal:

Enclosed please find ~~the~~ Chk.
in the amt. of \$ 4030.00 to cover the
annual maintenance fee for the enclosed
two sets of claims:

Goldend Claims - 22 x \$155.00 = 3410.00

Roadside Claims - 4 x \$155.00 = 620.00

Total - \$ 4030.00

Phone - 928-427-3844

Thank You,
Dan Jacobs
Dan Jacobs
Box 447

Congress, Az

ENTERED
AUG 13 2015
BY: 252

87686
331685
RECEIVED
AZ OFFICE
AUG 10 P 3:27
PHOENIX, ARIZONA

Return to:

MAINTENANCE FEE PAYMENT

Claimant Name: Ddn Jacobs, Agent
Address: Box 447
City: Congress State: Az Zip: 85332
Telephone: 928-427-3844
E-mail address: _____
Signature: Dan Jacobs

Check here if this is a change of address.

RECEIVED
BLM AZ STATE OFFICE
2015 AUG 10 P 3:27
PHOENIX, ARIZONA
BLM
Date
Stamp

LINE NO.	AMC NUMBER	CLAIM/SITE NAME	COUNTY RECORDER DATA (if available)	TWP	RNG	SEC
1	87690	Roadside	Book -237- Pg. 897	22N	18W	13
2	87691	Roadside No. 1	" -237- " 895	"	"	13
3	29140	Roadside No. 2	" -487- " 778	"	"	13
4	112738	Roadside No. 3	" -662- " 856	"	18W	13
5		*Roadside No. 3 - Partially in		"	17W	18
6						
7						
8						
9						
10						

List additional claims on Form MCF114.

Bureau of Land Management
Arizona State Office
www.blm.gov/az/

No. of Claims: 4 x \$ 1600.00
Check No: 1053 Init. DA
Receipt No.: 3363961
For BLM Use Only

Form: MCF112
Revised July 2009

When Recorded mail to:

Name Doh-Jacobs, Agent
Address Box 447
City/State/Zip: CONGRESS, AZ 85332

BLM
Date
Stamp

Unpatented Mining Claims

Claim Name	BLM Listed Claimant	AMC Number
Black Metal	Goldconda Resources, Inc.	60025
Copper King	Goldconda Resources, Inc.	60026
Gold Reserve	Goldconda Resources, Inc.	60027
Green Linnet	Goldconda Resources, Inc.	60028
Montreal	Goldconda Resources, Inc.	60029
Niwot	Goldconda Resources, Inc.	60030
Oro Fino	Goldconda Resources, Inc.	60031
Monitor	Goldconda Resources, Inc.	60032
Monitor Extension	Goldconda Resources, Inc.	60033
Monitor No. 1	Goldconda Resources, Inc.	60034
Monitor No. 3	Goldconda Resources, Inc.	60035
Monitor No. 4	Goldconda Resources, Inc.	60036
Monitor No. 5	Goldconda Resources, Inc.	60037
Monitor No. 6	Goldconda Resources, Inc.	60038
Monitor No. 7	Goldconda Resources, Inc.	60039
King Fraction	Goldconda Resources, Inc.	60858
W.S. Marle #2	West Sedco, Inc.	331685
W.S. Marle #3	West Sedco, Inc.	331686
W.S. Marle #4	West Sedco, Inc.	331687
W.S. Marle #8	West Sedco, Inc.	331688
W.S. Marle #1	West Sedco, Inc.	335422
W.S. Marle #9	West Sedco, Inc.	335423

All claims located within Sections 5, 6, 8 and 31, Townships 22 and 23 North, Range 17 West, Gila and Salt River Base and Meridian, Mohave County, Arizona.

RECEIVED
BLM ARIZONA OFFICE
2015 AUG 10 P 3:27
PHOENIX, ARIZONA

No of Claims: 22 x \$ 5500 = _____
 Check No: 1053 Init: A.H.
 Receipt No: 3363961
FOR BLM USE ONLY

United States Department of the Interior
Bureau of Land Management
LANDS/RECREATION & PLANNING
ONE N CENTRAL AVE
PHOENIX, AZ 85004 -2203
Phone: 602-417-9200

Receipt

No: 3363961

Transaction #: 3461998	
Date of Transaction: 08/11/2015	
CUSTOMER:	
DAN JACOBS PO BOX 447 CONGRESS, AZ 85332-0447 US	

LINE #	QTY	DESCRIPTION	REMARKS	UNIT PRICE	TOTAL
1	1.00	LOCATABLE MINERALS / MINING CLAIMS-NOT NEW-UNADJUD, ONE AUTH NO. ONLY / MINING CLAIM MONEY RECEIVED CASES: AMC87690/\$4030.00	MAINT FEE PYMNT (26) 2016	- n/a -	4030.00
TOTAL:					\$4,030.00

PAYMENT INFORMATION			
1	AMOUNT:	4030.00	POSTMARKED: 08/05/2015
	TYPE:	CHECK	RECEIVED: 08/10/2015
	CHECK NO:	1053	
	NAME:	ROGERS, DAVID B 118 CARPENTER RD CASTLE ROCK WA 98611 US	

REMARKS

This receipt was generated by the automated BLM Collections and Billing System and is a paper representation of a portion of the official electronic record contained therein.

Goldconda Resources Corp.
P.O. Box ~~427~~ 447
Congress, Arizona 85332

7025 0640 0007 8977 5116



CERTIFIED MAIL

PLACE STICKER AT TOP OF ENVELOPE TO THE RIGHT
OF THE RETURN ADDRESS. FOLD AT DOTTED LINE



1022



85332
AUG 06, 15
AMOUNT

\$6.74

R2604W121235-04


AUG 27 15 PM 9 L

RECEIVED
BLM AZ STATE OFFICE
Bureau of Land Management
2015 AUG 10 P 3:27
One N. Central Ave.
PHOENIX, ARIZONA
Suite 800
Phoenix, Az.

RETURN RECEIPT
REQUESTED

85004-4427

85004-4427



87686
 29140
 112738
 60025
 331685
 335422

MAINTENANCE FEE PAYMENT

Claimant Name: Dan Jacobs for West Side, Inc.
 Address: P.O. Box 447
 City: Congress State: Az Zip: 85332
 Telephone: 928-427-3844
 E-mail address: _____
 Signature: Dan Jacobs

Check here if this is a change of address.

RECEIVED
 CLM AZ STA
 2014 AUG 13 P 1:18
 HOENIX, ARIZONA
 BLM
 Date
 Stamp

LINE NO.	AMC NUMBER	CLAIM/SITE NAME	COUNTY RECORDER DATA (If available)	TWP	RNG	SEC
1	87690	Roadside	237-Pg. 879	22N	18W	13
2	87691	Roadside #1	237-Pg. 895	22N	18W	13
3	29140	Roadside #2	487-Pg. 778	22N	18W	13
4	112738	Roadside #3	662-Pg. 856	22N	17W	12/13
5						
6						
7						
8						
9						
10						

List additional claims on Form MCF114.

Bureau of Land Management
 Arizona State Office
www.az.blm.gov

No. of Claims: 4 x \$ 15620.00
 Check No: CC Init. DJ
 Receipt No.: 3101130
 For BLM Use Only

Form: MCF112
 Revised July 2005

This form is available from the Arizona Department of Mines and Mineral Resources and may be reproduced.

ENTERED
 AUG 15 2014
 BY: RE

When Recorded mail to:

Name Dan Jacobs

Address P.O. Box 447

City/State/Zip: Congress, Az. 85332

BLM

Date

Stamp

Unpatented Mining Claims

Claim Name	BLM Listed Claimant	AMC Number
Black Metal	Goldconda Resources, Inc.	60025
Copper King	Goldconda Resources, Inc.	60026
Gold Reserve	Goldconda Resources, Inc.	60027
Green Linnet	Goldconda Resources, Inc.	60028
Montreal	Goldconda Resources, Inc.	60029
Niwot	Goldconda Resources, Inc.	60030
Oro Fino	Goldconda Resources, Inc.	60031
Monitor	Goldconda Resources, Inc.	60032
Monitor Extension	Goldconda Resources, Inc.	60033
Monitor No. 1	Goldconda Resources, Inc.	60034
Monitor No. 3	Goldconda Resources, Inc.	60035
Monitor No. 4	Goldconda Resources, Inc.	60036
Monitor No. 5	Goldconda Resources, Inc.	60037
Monitor No. 6	Goldconda Resources, Inc.	60038
Monitor No. 7	Goldconda Resources, Inc.	60039
King Fraction	Goldconda Resources, Inc.	60858
W.S. Marle #2	West Sedco, Inc.	331685
W.S. Marle #3	West Sedco, Inc.	331686
W.S. Marle #4	West Sedco, Inc.	331687
W.S. Marle #8	West Sedco, Inc.	331688
W.S. Marle #1	West Sedco, Inc.	335422
W.S. Marle #9	West Sedco, Inc.	335423

RECEIVED
 DELTA STATE OFFICE
 PHOENIX, ARIZONA
 JUN 13 P 1:18

All claims located within Sections 5, 6, 8 and 31, Townships 22 and 23 North, Range 17 West, Gila and Salt River Base and Meridian, Mohave County, Arizona.

No of Claims:	<u>22</u>	x \$ <u>155.00</u>	= \$ <u>3410.00</u>
Check No:	<u>00</u>	Init: <u>CAH</u>	
Receipt No:	<u>3101130</u>		
FOR BLM USE ONLY			

WEST SEDCO INC.

PO BOX 447
447

Congress, AZ 85332

Aug. 10, 2014

Phx. BLM
1 N. Central Ave.
Phoenix, Az
85004 - 2203

BLM personal:

Enclosed please find C.C. Chk.
in the amt. of \$ 4,030.00 to cover the
annual maintenance fee for the enclosed
two sets of claims:

Gebeonda Claims - 22 x \$155.00 = 3410.00

Roadside Claims - 4 x \$155.00 = 620.00

Total \$ 4030.00

Phone - 928-427-3844

(Fax to Beaver Mining Dist.)
928-427-3820

RECEIVED
M AZ

2014 AUG 13 P 11:19

PHOENIX, ARIZONA

Thank You,
Dan Jacob
Dan Jacobs
Box 447
Congress, Az
85332

United States Department of the Interior
Bureau of Land Management
LANDS/RECREATION & PLANNING
ONE N CENTRAL AVE
PHOENIX, AZ 85004 -2203
Phone: 602-417-9200

Receipt

No: 3101130

Transaction #: 3192682	
Date of Transaction: 08/14/2014	
CUSTOMER:	
	WEST SEDCO INC PO BOX 447 CONGRESS, AZ 85332-0447 US

LINE #	QTY	DESCRIPTION	REMARKS	UNIT PRICE	TOTAL
1	1.00	LOCATABLE MINERALS / MINING CLAIMS-NOT NEW-UNADJUD, ONE AUTH NO. ONLY / MINING CLAIM MONEY RECEIVED CASES: AMC87690/\$4030.00	MAINT FEE PYMNT (26) 2015	- n/a -	4030.00
TOTAL:					\$4,030.00

PAYMENT INFORMATION					
1	AMOUNT:	4030.00	POSTMARKED:	08/12/2014	
	TYPE:	CHECK	RECEIVED:	08/13/2014	
	CHECK NO:	9241409956			
	NAME:	WEST SEDCO INC PO BOX 447 CONGRESS AZ 85332-0447 US			

REMARKS

This receipt was generated by the automated BLM Collections and Billing System and is a paper representation of a portion of the official electronic record contained therein.

60025
60858
331685
335422
87686
29140

When Recorded
mail to:

MAINTENANCE FEE PAYMENT
 Claimant Name: Dan Jacobs
 Address: Box 447
 City: Congress State: Az Zip: 85332
 Telephone: 928-427-3844
 E-mail address:
 Signature: Dan Jacobs
 Check here if this is a change of address

112738
 BLM Date Stamp
 PHOENIX, ARIZONA
 2013 AUG 23
 RECEIVED
 BLM AZ STATE OFFICE

Claim Name	BLM Listed Claimant (as of 8/20/04)	AMC Number	T	R	RNG	C
Black Metal	Goldconda Resources, Inc.	60025	22-N	17-W	6	6
Copper King	Goldconda Resources, Inc.	60026	22-N	17-W	6	6
Gold Reserve	Goldconda Resources, Inc.	60027	22-N	17-W	6	6
Green Linnet	Goldconda Resources, Inc.	60028	22-N	17-W	6	6
Montreal	Goldconda Resources, Inc.	60029	22-N	17-W	6	6
Niwot	Goldconda Resources, Inc.	60030	22-N	17-W	6	6
Oro Fino	Goldconda Resources, Inc.	60031	22-N	17-W	6	6
Monitor	Goldconda Resources, Inc.	60032	22-N	17-W	6	6
Monitor Extension	Goldconda Resources, Inc.	60033	22-N	17-W	6	6
Monitor No. 1	Goldconda Resources, Inc.	60034	22-N	17-W	6	6
Monitor No. 3	Goldconda Resources, Inc.	60035	22-N	17-W	6	6
Monitor No. 4	Goldconda Resources, Inc.	60036	22-N	17-W	6	6
Monitor No. 5	Goldconda Resources, Inc.	60037	22-N	17-W	6	6
Monitor No. 6	Goldconda Resources, Inc.	60038	22-N	17-W	6	6
Monitor No. 7	Goldconda Resources, Inc.	60039	22-N	17-W	6	6
King Fraction	Goldconda Resources, Inc.	60858	22-N	17-W	6	6
W.S. Marle #2	West Sedco, Inc.	331685	22-N	17-W	6	6
W.S. Marle #3	West Sedco, Inc.	331686	22-N	17-W	6	6
W.S. Marle #4	West Sedco, Inc.	331687	22-N	17-W	6	6
W.S. Marle #8	West Sedco, Inc.	331688	22-N	17-W	6	6
W.S. Marle #1	West Sedco, Inc.	335422	22-N	17-W	6	6
W.S. Marle #9	West Sedco, Inc.	335423	22-N	17-W	6	6

All claims located within Sections 5, 6, 8 and 31, Townships 22 and 23 North, Range 17 West, Gila and Salt River Base and Meridian, Mohave County, Arizona.

ENTERED
 AUG 30 2013
 BY: RE

No. of Claims: 26 x \$140 = \$3640.00
 Check No: C.C. Init. ACT.
 Receipt No.: 2804256
 For BLM Use Only

MAINTENANCE FEE PAYMENT

Claimant Name: Dan Jacobs For West Side, Inc.

Address: P.O. Box 447

City: Congress State: Az Zip: 85332

Telephone: 928-427-3844

E-mail address: _____

Signature: Dan Jacobs

Check here if this is a change of address.

BLM
Date
Stamp

RECEIVED
BLM AZ STATE OFFICE
2013 AUG 23 P 2:30
PHOENIX, ARIZONA

LINE NO.	AMC NUMBER	CLAIM/SITE NAME	COUNTY RECORDER DATA (If available)	PHOENIX, ARIZONA	BLM AZ STATE OFFICE	SEC
1	87690	Roadside	237-Pg. 879	22N	18-W	13
2	87691	Roadside #1	237-Pg. 895	22N	18-W	13
3	29140	Roadside #2	487-Pg. 778	22N	18W	13
4	112738	Roadside #3	662-Pg. -856	22N	17-W	12/13
5						
6						
7						
8						
9						
10						

List additional claims on Form MCF114.

Bureau of Land Management
Arizona State Office
www.az.blm.gov

No. of Claims: _____ x \$ _____

Check No: _____ Unit _____

Receipt No.: _____

For BLM Use Only

Form: MCF112
Revised July 2005

This form is available from the Arizona Department of Mines and Mineral Resources and may be reproduced.

**United States Department of the Interior
Bureau of Land Management
LANDS/RECREATION & PLANNING
ONE N CENTRAL AVE
PHOENIX, AZ 85004 -2203
Phone: 602-417-9200**

Receipt

No: 2864256

Transaction #: 2950156	
Date of Transaction: 08/26/2013	
CUSTOMER:	
DANIEL C JACOBS PO BOX 447 CONGRESS, AZ 85332-0447 US	

LINE #	QTY	DESCRIPTION	REMARKS	UNIT PRICE	TOTAL
1	1.00	LOCATABLE MINERALS / MINING CLAIMS-NOT NEW-UNADJUD, ONE AUTH NO. ONLY / MINING CLAIM MONEY RECEIVED CASES: AMC60025/\$3640.00	MAINT FEE PYMNT (26) 2014	- n/a -	3640.00
TOTAL:					\$3,640.00

PAYMENT INFORMATION			
NOTE: Items will appear on credit card statement as "Bureau of Land Mgmt CO".			
1	AMOUNT:	3640.00	POSTMARKED: N/A
	TYPE:	CREDIT CARD	RECEIVED: 08/23/2013
	NAME:	JACOBS, DANIEL C PO BOX 447 CONGRESS AZ 85332-0447 US	
	CARD NO:	XXXXXXXXXXXX9004	AUTH CODE: 02620R
	NAME ON CARD:	DANIEL C JACOBS	
	EXPIRES:	06/2014	
	SIGNATURE:		

REMARKS

This receipt was generated by the automated BLM Collections and Billing System and is a paper representation of a portion of the official electronic record contained therein.

AMC 60858
AMC 0025
AMC 87686

AMC 331685
AMC 335422
AMC 29140
AMC 112738

When Recorded mail to:
Name: DAN JACOBS
Address: Box 447
City/State/Zip: Congress, AZ 85332

BLM
Date
Stamp

Unpatented Mining Claims

Annual Maintenance Fee

AMC NUMBER	CLAIM/SITE NAME	COUNTY RECORDER DATA	SEC	TWP	RNG
87690	Roadside	Book-237-Pg.897	22-N	18W	13
87691	Roadside No. 1	" -237 -"895	"	"	13
29140	Roadside No. 2	"-487 -"778	"	"	13
112738	Roadside No. 3	" 662 -"856	"	"	13
	→ Roadside No. 3 - partially in		"	17W	18

CLAIMANT'S NAME: Dan Jacobs, Agent
 ADDRESS: Box 447
 CITY: Congress STATE: Az
 PHONE: (928) 427-3844 ZIP: 85332

CHECK HERE IF THIS IS A CHANGE OF ADDRESS.
Dan Jacobs

RECEIVED
 BLM AZ STATE OFFICE
 2012 AUG 23 A 11:40
 PHOENIX, ARIZONA

9/5/2012
 ENTERED INTO COMPUTER TS

No of Claims: 26 x 3,640
 Check No: 294 Init: AME
 Receipt No: 2638403
 FOR BLM USE ONLY

When Recorded mail to:

Name DAN JACOBS

Address Box 447

City/State/Zip: Congress, Az 85332

BLM
Date
Stamp

Unpatented Mining Claims

Annual Maintenance Fee

Claim Name	BLM Listed Claimant (as of 8/20/04)	AMC Number
Black Metal	Goldconda Resources, Inc.	60025
Copper King	Goldconda Resources, Inc.	60026
Gold Reserve	Goldconda Resources, Inc.	60027
Green Linnet	Goldconda Resources, Inc.	60028
Montreal	Goldconda Resources, Inc.	60029
Niwot	Goldconda Resources, Inc.	60030
Oro Fino	Goldconda Resources, Inc.	60031
Monitor	Goldconda Resources, Inc.	60032
Monitor Extension	Goldconda Resources, Inc.	60033
Monitor No. 1	Goldconda Resources, Inc.	60034
Monitor No. 3	Goldconda Resources, Inc.	60035
Monitor No. 4	Goldconda Resources, Inc.	60036
Monitor No. 5	Goldconda Resources, Inc.	60037
Monitor No. 6	Goldconda Resources, Inc.	60038
Monitor No. 7	Goldconda Resources, Inc.	60039
King Fraction	Goldconda Resources, Inc.	60858
W.S. Marle #2	West Sedco, Inc.	331685
W.S. Marle #3	West Sedco, Inc.	331686
W.S. Marle #4	West Sedco, Inc.	331687
W.S. Marle #8	West Sedco, Inc.	331688
W.S. Marle #1	West Sedco, Inc.	335422
W.S. Marle #9	West Sedco, Inc.	335423

CLAIMANT'S NAME:

Dan Jacobs - Dan Jacobs

ADDRESS:

Box 447

CITY:

Congress

STATE:

Az

PHONE:

(928) 427-3844

ZIP:

85332

CHECK HERE IF THIS IS A CHANGE OF ADDRESS.

PHOENIX, ARIZONA

2012 AUG 23 A 11:40

RECEIVED
BLM AZ STATE OFFICE

No of Claims: _____ x _____ = _____

Check No: _____ Init: _____

Receipt No: _____

FOR BLM USE ONLY

United States Department  the Interior
Bureau of Land Management
 LANDS/RECREATION & PLANNING
 ONE N CENTRAL AVE
 PHOENIX, AZ 85004 -2203
 Phone: 602-417-9200

Receipt

No: 2638403

Transaction #: 2719013	
Date of Transaction: 08/23/2012	
CUSTOMER:	
WEST SEDCO INC PO BOX 447 CONGRESS, AZ 85332-0447 US	

LINE #	QTY	DESCRIPTION	REMARKS	UNIT PRICE	TOTAL
1	1.00	LOCATABLE MINERALS / MINING CLAIMS-NOT NEW-UNADJUD, ONE AUTH NO. ONLY / MINING CLAIM MONEY RECEIVED CASES: AMC87690/\$3640.00	MAINT 2013/26	- n/a -	3640.00
TOTAL:					\$3,640.00

PAYMENT INFORMATION					
1	AMOUNT:	3640.00	POSTMARKED:	N/A	
	TYPE:	CHECK	RECEIVED:	08/23/2012	
	CHECK NO:	294			
	NAME:	WEST SEDCO INC PO BOX 447 CONGRESS AZ 85332-0447 US			

REMARKS

This receipt was generated by the automated BLM Collections and Billing System and is a paper representation of a portion of the official electronic record contained therein.

Amc 87686
 Amc 29140
 Amc 112738
 Amc 40025
 Amc 60858
 Amc 3331685
 Amc 335422

MAINTENANCE FEE PAYMENT

Claimant Name: Don Jacobs, Agent
 Address: Box 447
 City: CONGRESS State: AZ Zip: 85332
 Telephone: 928-427-3844
 E-mail address: _____
 Signature: Don Jacobs

RECEIVED
 COUNTY OFFICE
 AUG 17 A 10:01
 TOLSON, ARIZONA
 BLM
 Date
 Stamp

Check here if this is a change of address.

LINE NO.	AMC NUMBER	CLAIM/SITE NAME	COUNTY RECORDER DATA (if available)	TWP	RNG	SEC
1	87690	Roadside	Book 237-Pg 897	22N	18W	13
2	87691	Roadside No. 1	" 237- " 895	"	"	13
3	29140	Roadside No. 2	" 487- " 978	"	"	13
4	112738	Roadside No. 3	" 662- " 856	"	"	13
5		Roadside *3 - Partially in		"	17W	18
6						
7						
8						
9						
10						

List additional claims on Form MCF114.

No. of Claims: 4 x \$140 = \$560.00
 Check No: 2001 Init. D.J.
 Receipt No.: 2407006
 For BLM Use Only

Bureau of Land Management
 Arizona State Office
 www.az.blm.gov

Form: MCF112
 Revised July 2005

MAINTENANCE FEE PAYMENT

Claimant Name: WEST SEDCO, INC.

Address: P.O. Box 447

City: Congress State: Az Zip: 85332

Telephone: 928-427-3844

E-mail address: _____

Signature: West Sedco by [Signature]

Check here if this is a change of address.

RECEIVED
 REGISTERED OFFICE
 JUL 17 A 10:01
 PHOENIX, ARIZONA
 BLM
 Date
 Stamp

Unpatented Mining Claims

Claim Name	BLM Listed Claimant (as of 8/20/04)	AMC Number
Black Metal	Goldconda Resources, Inc.	60025
Copper King	Goldconda Resources, Inc.	60026
Gold Reserve	Goldconda Resources, Inc.	60027
Green Linnet	Goldconda Resources, Inc.	60028
Montreal	Goldconda Resources, Inc.	60029
Niwot	Goldconda Resources, Inc.	60030
Oro Fino	Goldconda Resources, Inc.	60031
Monitor	Goldconda Resources, Inc.	60032
Monitor Extension	Goldconda Resources, Inc.	60033
Monitor No. 1	Goldconda Resources, Inc.	60034
Monitor No. 3	Goldconda Resources, Inc.	60035
Monitor No. 4	Goldconda Resources, Inc.	60036
Monitor No. 5	Goldconda Resources, Inc.	60037
Monitor No. 6	Goldconda Resources, Inc.	60038
Monitor No. 7	Goldconda Resources, Inc.	60039
King Fraction	Goldconda Resources, Inc.	60858
W.S. Marle #2	West Sedco, Inc.	331685
W.S. Marle #3	West Sedco, Inc.	331686
W.S. Marle #4	West Sedco, Inc.	331687
W.S. Marle #8	West Sedco, Inc.	331688
W.S. Marle #1	West Sedco, Inc.	335422
W.S. Marle #9	West Sedco, Inc.	335423

All claims located within Sections 5, 6, 8 and 31, Townships 22 and 23 North, Range 17 West, Gila and Salt River Base and Meridian, Mohave County, Arizona.

List additional claims on Form MCF114.

Bureau of Land Management
Arizona State Office
www.az.blm.gov

No. of Claims: 27 x \$/claim = \$3082.00
 Check No: 2001 Init. CAH
 Receipt No.: 2407006
For BLM Use Only

**United States Department of the Interior
Bureau of Land Management
LANDS/RECREATION & PLANNING
ONE N CENTRAL AVE
PHOENIX, AZ 85004 -2203
Phone: 602-417-9200**

Receipt

No: 2407006

Transaction #: 2482269	
Date of Transaction: 08/17/2011	
CUSTOMER:	
DANIEL C JACOBS PO BOX 447 CONGRESS, AZ 85332-0447 US	

LINE #	QTY	DESCRIPTION	REMARKS	UNIT PRICE	TOTAL
1	1.00	LOCATABLE MINERALS / MINING CLAIMS-NOT NEW-UNADJUD, ONE AUTH NO. ONLY / MINING CLAIM MONEY RECEIVED CASES: AMC87690/\$560.00	MAINT FEE PYMNT (4) 2012	- n/a -	560.00
2	1.00	LOCATABLE MINERALS / MINING CLAIMS-NOT NEW-UNADJUD, ONE AUTH NO. ONLY / MINING CLAIM MONEY RECEIVED CASES: AMC60025/\$3080.00	MAINT FEE PYMNT (22) 2012	- n/a -	3080.00
TOTAL:					\$3,640.00

PAYMENT INFORMATION			
1	AMOUNT:	3640.00	POSTMARKED: N/A
	TYPE:	CHECK	RECEIVED: 08/17/2011
	CHECK NO:	2001	
	NAME:	MINE SHARES DEVELOPMENT LLC 3275 S JONES BLVD STE 106 LAS VEGAS NV 89146 US	

REMARKS

This receipt was generated by the automated BLM Collections and Billing System and is a paper representation of a portion of the official electronic record contained therein.

3 PAGES

AME 60025
60858
331685
335426
87686
29140
112738

ARIZONA ASSOCIATION OF MINING DISTRICTS
FAX TRANSMISSION SHEET

Sent to: BLM
ATTENTION: ~~BLM~~ Public Room
At Fax Number: 602-417 9556
Telephone Number: _____

Sent By: Les Bender
ARIZONA ASSOCIATION of MINING DISTRICTS;
WEAVER MINING DISTRICT, Est. 1863

From Fax Number: ⁹²⁸ (~~520~~) - 427-3820

Telephone Number: ⁹²⁸ (~~520~~) - 427-~~6336~~ 6336

Address: 2200 N. Highway 89, P.O.Box 955, Congress, Arizona 85332

RECEIVED
BLM AZ STATE OFFICE
2010 AUG 23 A 10:22
PHOENIX, ARIZONA

Message: CALL ME BACK FOR
CREDIT CARD #

Time Sent _____ Date Sent 8-23-10

WEAVER MINING DISTRICT
Established 1863
2200 Hwy 89, P.O.Box 955
Congress, Az., 85332

ARIZONA ASSOCIATION
of
MINING DISTRICTS

⁹²⁸
Telephone (~~520~~) 427-6344
Fax: (~~520~~) 427-3820
⁹²⁸

PAGE 2

MAINTENANCE FEE PAYMENT

Claimant Name: Don Jacobs, Agent
 Address: Box 447
 City: CONGRESS State: AZ Zip: 85332
 Telephone: 928-427-3844
 E-mail address: _____
 Signature: [Signature]

RECEIVED
 DLM AZ STATE OFFICE
 2010 AUG 23 A 10:22
 PHOENIX, ARIZONA
 BLM
 Date
 Stamp

Check here if this is a change of address.

Claim Name	BLM Listed Claimant (as of 8/20/04)	AMC Number
Black Metal	Goldconda Resources, Inc.	60025
Copper King	Goldconda Resources, Inc.	60026
Gold Reserve	Goldconda Resources, Inc.	60027
Green Linnet	Goldconda Resources, Inc.	60028
Montreal	Goldconda Resources, Inc.	60029
Niwot	Goldconda Resources, Inc.	60030
Oro Fino	Goldconda Resources, Inc.	60031
Monitor	Goldconda Resources, Inc.	60032
Monitor Extension	Goldconda Resources, Inc.	60033
Monitor No. 1	Goldconda Resources, Inc.	60034
Monitor No. 3	Goldconda Resources, Inc.	60035
Monitor No. 4	Goldconda Resources, Inc.	60036
Monitor No. 5	Goldconda Resources, Inc.	60037
Monitor No. 6	Goldconda Resources, Inc.	60038
Monitor No. 7	Goldconda Resources, Inc.	60039
King Fraction	Goldconda Resources, Inc.	60858
W.S. Marle #2	West Sedco, Inc.	331685
W.S. Marle #3	West Sedco, Inc.	331686
W.S. Marle #4	West Sedco, Inc.	331687
W.S. Marle #8	West Sedco, Inc.	331688
W.S. Marle #1	West Sedco, Inc.	335422
W.S. Marle #9	West Sedco, Inc.	335423

All claims located within Sections 5, 6, 8 and 31, Townships 22 and 23 North, Range 17 West, Gila and Salt River Base and Meridian, Mohave County, Arizona.

List additional claims on Form MCF114.

Bureau of Land Management
 Arizona State Office
www.az.blm.gov

No. of Claims: 22(+4) x \$140 = SEE NEXT PG
 Check No: CC Init. SRG
 Receipt No.: 2197047
 For BLM Use Only

Form: MCF112
 Revised July 2005

This form is available from the Arizona Department of Mines and Mineral Resources and may be reproduced.

ENTERED INTO COMPUTE
 SEP 02 2010

PAGE 3

MAINTENANCE FEE PAYMENT

Claimant Name: DAN JACOBS for West Selco, Inc.
 Address: P.O. Box 447
 City: CONGRESS State: AZ Zip: 85332
 Telephone: 928-427-3844
 E-mail address: _____
 Signature: [Signature]
 Check here if this is a change of address.

RECEIVED
 ARIZONA STATE OFFICE
 2110 AUG 23 A 10:22
 TOLSON, ARIZONA
 BLM
 Date
 Stamp

LINE NO.	AMC NUMBER	CLAIM/SITE NAME	COUNTY RECORDER DATA (if available)	TWP	RNG	SEC
1	87690	Roadside	237-Pg. 879	22N	18W	13
2	87691	Roadside #1	237-Pg. 895	22N	18W	13
3	29140	Roadside-#2	487-Pg.-778	22N	18W	13
4	112738	Roadside-#3	662-Pg.-856	22N	17W	12/13
5						
6						
7						
8						
9						
10						

ENTERED INTO COMPUTER
SEP 02 2010

List additional claims on Form MCF114.

Bureau of Land Management
 Arizona State Office
www.az.blm.gov

No. of Claims: (22+4) x \$ 140 = 3640.00
 Check No: CC Init. ESG
 Receipt No.: 2197047
 For BLM Use Only

This form is available from the Arizona Department of Mines and Mineral Resources and may be reproduced.

Form: MCF112
 Revised July 2005

**United States Department of the Interior
Bureau of Land Management
LANDS/RECREATION & PLANNING
ONE N CENTRAL AVE
PHOENIX, AZ 85004 -2203
Phone:**

Receipt

No: 2197047

Transaction #: 2266913		ENTERED INTO COMPUTER
Date of Transaction: 08/23/2010		
CUSTOMER:	DANIEL C JACOBS PO BOX 447 CONGRESS, AZ 85332-0447 US	SEP 02 2010

LINE #	QTY	DESCRIPTION	REMARKS	UNIT PRICE	TOTAL
1	1.00	LOCATABLE MINERALS / MINING CLAIMS- NOT NEW-UNADJUD, ONE AUTH NO. ONLY / MINING CLAIM MONEY RECEIVED CASES: AMC60025/\$3640.00	2011 MAINT (26)	- n/a -	3640.00 ✓
TOTAL:					\$3,640.00

PAYMENT INFORMATION			
NOTE: Items will appear on credit card statement as "Bureau of Land Mgmt CO":			
1	AMOUNT:	3640.00	POSTMARKED: N/A
	TYPE:	CREDIT CARD	RECEIVED: 08/23/2010
	NAME:	JACOBS, DANIEL C PO BOX 447 CONGRESS AZ 85332-0447 US	
	CARD NO:	XXXXXXXXXXXX3175	AUTH CODE: 02308R
	NAME ON CARD:	DANIEL C JACOBS	
	EXPIRES:	06/2014	
	SIGNATURE:		

REMARKS

This receipt was generated by the automated BLM Collections and Billing System and is a paper representation of a portion of the official electronic record contained therein.

AMC 84486-
60025
60858
33685
335422
68526
350993
368659
371707
358468
331146
87686
29140
112738

ARIZONA ASSOCIATION OF MINING DISTRICTS
FAX TRANSMISSION SHEET

Sent to: BLM
ATTENTION: FINA SUZY
At Fax Number: 602-417-9556
Telephone Number: _____

Sent By: Les Bendre
ARIZONA ASSOCIATION of MINING DISTRICTS:
WEAVER MINING DISTRICT, Est. 1863

928
From Fax Number: (520)-427-3820
928
Telephone Number: (520)-427-6344

Address: 2200 N. Highway 89 P.O.Box 955, Congress, Arizona 85332

Message: Please accept 7 Pages Main. See
CALL me BACK @ 928-427-6336 for
Credit Card Payment.
Thanks Les

Time Sent 9:30 Date Sent 8-4-09

WEAVER MINING DISTRICT
Established 1863
2200 Hwy 89, P.O.Box 955
Congress, Az., 85332

ARIZONA ASSOCIATION
of
MINING DISTRICTS

928
Telephone (520) 427-6344
Fax: (520) 427-3820
928



MAINTENANCE FEE PAYMENT

Claimant Name: Don JACOBE & West Sedco, Inc.

Address: P.O. Box 447

City: CONGRESS State: AZ Zip: 85332

Telephone: 928-427-3844

E-mail address: _____

Signature: [Signature]

Check here if this is a change of address.

RECEIVED
 PLM AZ STATE OFFICE
 PHOENIX, ARIZONA
 2009 AUG - 6 P 2
 BLM
 Date
 Stamp

LINE NO.	CLAIM NUMBER	CLAIM/SITE NAME	COUNTY RECORDER DATA (if available)	TWP	RNG	SEC
1	84552	MAG-# 121	Book-158-Pg-472	9-N	6-W	12
2	84561	MAG-# 136	" " " -487	9-N	6-W	12
3	84564	MAG-# 139	" " " -490	9-N	6-W	13
4	84565	MAG-# 146	" " " -491	9-N	5-W	18
5	84573	MAG-# 148	" " " -499	9-N	5-W	18
6	84574	MAG-# 149	" " " -500	9-N	5-W	18
7						
8						
9						
10						

84486



List additional claims on Form MCF114.

No. of Claims: 6 x \$125 = 840.
 Check No: CC Init. SC
 Receipt No.: 1973192
 For BLM Use Only

Bureau of Land Management
 Arizona State Office
www.az.blm.gov

Form: MCF112
 Revised July 2005

This form is available from the Arizona Department of Mines and Mineral Resources and may be reproduced.

MAINTENANCE FEE PAYMENT

Claimant Name: Don Jacobs, Agent
 Address: Box 447
 City: CONGRESS State: AZ Zip: 85332
 Telephone: 928-427-3844
 E-mail address: _____
 Signature: [Signature]

BLM
Date
Stamp

Check here if this is a change of address.

Claim Name	BLM Listed Claimant (as of 8/20/04)	AMC Number
Black Metal	Goldconda Resources, Inc.	60025
Copper King	Goldconda Resources, Inc.	60026
Gold Reserve	Goldconda Resources, Inc.	60027
Green Linnet	Goldconda Resources, Inc.	60028
Montreal	Goldconda Resources, Inc.	60029
Niwot	Goldconda Resources, Inc.	60030
Oro Fino	Goldconda Resources, Inc.	60031
Monitor	Goldconda Resources, Inc.	60032
Monitor Extension	Goldconda Resources, Inc.	60033
Monitor No. 1	Goldconda Resources, Inc.	60034
Monitor No. 3	Goldconda Resources, Inc.	60035
Monitor No. 4	Goldconda Resources, Inc.	60036
Monitor No. 5	Goldconda Resources, Inc.	60037
Monitor No. 6	Goldconda Resources, Inc.	60038
Monitor No. 7	Goldconda Resources, Inc.	60039
King Fraction	Goldconda Resources, Inc.	60858
W.S. Marle #2	West Sedco, Inc.	331685
W.S. Marle #3	West Sedco, Inc.	331686
W.S. Marle #4	West Sedco, Inc.	331687
W.S. Marle #8	West Sedco, Inc.	331688
W.S. Marle #1	West Sedco, Inc.	335422
W.S. Marle #9	West Sedco, Inc.	335423

RECEIVED OFFICE
 BLM AZ STATE OFFICE
 P 2:42
 AUG 11 2009
 P 2:42
 P 2:42
 P 2:42

All claims located within Sections 5, 6, 8 and 31, Townships 22 and 23 North, Range 17 West, Gila and Salt River Base and Meridian, Mohave County, Arizona.

List additional claims on Form MCF114.

No. of Claims: 22 x \$125 = 3,080.
 Check No: CC Init. SC
 Receipt No.: 1973192
 For BLM Use Only

Bureau of Land Management
 Arizona State Office
www.az.blm.gov

Form: MCF112
 Revised July 2005

This form is available from the Arizona Department of Mines and Mineral Resources and may be reproduced.

MAINTENANCE FEE PAYMENT

Claimant Name: Az Asso. Mining Dist.
 Address: Box 955
 City: Congress State: Az Zip: 85332
 Telephone: 928-427-6344
 E-mail address: N/A
 Signature: [Signature]

RECEIVED
 PLM AZ STATE OFFICE
 2009 AUG - 6 P 2 4
 PHOENIX, ARIZONA
 BLM
 Date
 Stamp

Check here if this is a change of address.

LINE NO.	AMG NUMBER	CLAIMS/SITE NAME	COUNTY RECORDER DATA (if available)	TWP	RNG	SEC
1	68546	Spanish Gold #5		8N	4W	7
2	68547	" " #6		"	"	7
3	68548	" " #7		"	"	7
4	68549	" " #8		"	"	7
5	350993	Rec #2		9N	4W	8
6	350994	" #3		10N	5W	35
7	350995	" #4		"	"	35
8	368659	DRY CREEK		9N	4W	6
9	368660	forget Me Not		9N	4W	6
10	38550	Blue Bell		9N	5W	1

List additional claims on Form MCF114.

Bureau of Land Management
 Arizona State Office
www.az.blm.gov

No. of Claims: 20 x \$125 = 2800.
 Check No: CC Init. SC
 Receipt No.: 1973192
 For BLM Use Only

Form: MCF112
 Revised July 2005

This form is available from the Arizona Department of Mines and Mineral Resources and may be reproduced.

SUPPLEMENTAL ATTACHMENT

May be used with the following forms for listing additional mining claims:
Check One.

- Affidavit of Performance of Annual Work
- Maintenance Fee Payment
- Notice of Intent to Hold Mining Claims
- Notice of Non-Liability for Labor and Materials Furnished

RECEIVED
 PHOENIX, ARIZONA
 2009 AUG - 6 P 2:42 PM
 BLM Date Stamp

LINE NO.	AMC NUMBER	CLAIM/SITE NAME	COUNTY RECORDER DATA (if available)	TWP	RNG	SEC
✓ 11	68583	Gold Galch		9N	5W	12
✓ # 12	68584	Gold Rod Ext		9N	4W	7
✓ # 13	68554	Golden Rod		9N	4W	7
✓ # 14	68556	Blue Bucket		9N	4W	7
✓ # 15	68577	Gold Strike		9N	4W	7
✓ 16	68578	Mountain Top		9N	4W	8
✓ 17	68579	Golden Glow		9N	4W	8
✓ 18	358468	DIAGONAL Lake		9N	4W	6
✓ # 19	68552	Apex		9N	5W	1
✓ L 20	371707	Big Bend		9N	4W	34+35

Form MCF114
Revised June 2005

This form is available from the Arizona Department of Mines & Mineral Resources and may be reproduced.

MAINTENANCE FEE PAYMENT

Claimant Name: LION CANYON LLC
 Address: 4510 W. ACOMA
 City: Glendale State: AZ Zip: 85306
 Telephone: 928-427-6336
 E-mail address: N/A
 Signature: [Signature] (AGENT)

Check here if this is a change of address.

BLM
Date
Stamp

RECEIVED
 ARIZONA STATE
 PHOENIX, ARIZ
 2009 AUG -6 P

LINE NO.	AMC NUMBER	CLAIM/SITE NAME	COUNTY RECORDER DATA (if available)	TWP	RNG	SECT
✓ 1	68553	Golden Rod "A"	181-100	9N	5W	7
✓ 2	68555	BLACK HAWK	196-561	9N	5W	1
✓ 3	68585	CHARLENE	155-316	9N	4W	6
✓ 4	68571	Dowdy	181-99	9N	4W	6
✓ 5	68572	Dowdy EXT	203-104	9N	4W	6
✓ 6	68530	four Hundred	150-182	9N	4W	6
✓ 7	68576	four Hundred #2	150-243	9N	4W	6
✓ 8	68526	Rock House EXT	150-242	9N	4W	6
✓ 9	68529	Old Wild Horse	145-224	9N	4W	6
✓ 10	68527	Wild Horse EXT	150-241	9N	4W	6
✓ 11	331146	Lucky Roxie	134-455	9N	4W	5+6

List additional claims on Form MCF114.

Bureau of Land Management
 Arizona State Office
www.az.blm.gov

146

No. of Claims: 11 x \$125 = 1,540.
 Check No: CC Init. SC
 Receipt No.: 1973192
 For BLM Use Only

Form: MCF112
 Revised July 2005

This form is available from the Arizona Department of Mines and Mineral Resources and may be reproduced.

MAINTENANCE FEE PAYMENT

Claimant Name: Les Barber
 Address: Box 608
 City: Congress State: AZ Zip: 85332
 Telephone: 928-427-6336
 E-mail address: N/A
 Signature: [Signature]

Check here if this is a change of address.

RECEIVED
 CLM AZ STATE OFFICE
 2009 AUG - 6 P 2:42
 PHOENIX, ARIZONA
 BLM
 Date
 Stamp

LINE NO.	AMO NUMBER	CLAIM/SITE NAME	COUNTY RECORDER DATA (If available)	TWP	RNG	SEC
✓ 1	335055	ALTO				
✓ 2	335056	ALTO #1				
✓ 3	58363	Butte Silver				
✓ 4	335413	Au Vu				
✓ 5	386692	Bumble Bee #1		10N	6W	23
✓ 6	386693	Bumble Bee #2		10N	6W	23
7						
8						
9						
10						

List additional claims on Form MCF114.

Bureau of Land Management
 Arizona State Office
www.az.blm.gov

No. of Claims: 6 x \$140 = 840
 Check No: CC Init. SC
 Receipt No.: 1973192
 For BLM Use Only

Form: MCF112
 Revised July 2005

This form is available from the Arizona Department of Mines and Mineral Resources and may be reproduced.

MAINTENANCE FEE PAYMENT

Claimant Name: DAN JACOB'S Real West Sales, Inc.

Address: P.O. Box 447

City: CONGRESS State: AZ Zip: 85332

Telephone: 928-427-3844

E-mail address: _____

Signature: [Handwritten Signature]

Check here if this is a change of address.

RECEIVED
 ARIZONA STATE OFFICE
 2009 AUG -6 P 2:11
 PHOENIX, ARIZONA
 BLM
 Date
 Stamp

LINE NO.	CLAIM NUMBER	CLAIM SITE NAME	SOL. TYPE RECORDER (if available)	WP	PLG	SEC
1	87690	Roadside	237-Pg. 879	22M	18W	13
2	87691	Roadside #1	237-Pg. 895	22N	18W	13
3	29140	Roadside #2	487-Pg. 778	22N	18W	13
4	112738	Roadside #3	662-Pg. 856	22N	17W	12/13
5						
6						
7						
8						
9						
10						

List additional claims on Form MCF114.

Bureau of Land Management
 Arizona State Office
www.az.blm.gov

No. of Claims: 4 x \$125 = 560.
 Check No: CC Init. SC
 Receipt No.: 1973192
 For BLM Use Only

Form: MCF112
 Revised July 2005

This form is available from the Arizona Department of Mines and Mineral Resources and may be reproduced.

United States Department of the Interior
Bureau of Land Management
 BUSINESS & SUPPORT SVCS DIV
 ONE N CENTRAL AVE SUITE 800
 PHOENIX, AZ 85004 -4427
 Phone: (602) 417-9200

Receipt

No: 1973192

Transaction #: 2037102	
Date of Transaction: 08/07/2009	
CUSTOMER:	DANIEL C JACOBS PO BOX 447 CONGRESS, AZ 85332-0447 US

LINE #	QTY	DESCRIPTION	REMARKS	UNIT PRICE	TOTAL
1	1.00	LOCATABLE MINERALS / MINING CLAIMS-NOT NEW-UNADJUD, ONE AUTH NO. ONLY / MINING CLAIM MONEY RECEIVED CASES: AMC87690/\$9660.00	MAINT (69)	- n/a -	9660.00
TOTAL:					\$9,660.00

PAYMENT INFORMATION			
NOTE: Items will appear on credit card statement as "Bureau of Land Mgmt CO".			
1	AMOUNT:	9660.00	POSTMARKED: N/A
	TYPE:	CREDIT CARD	RECEIVED: 08/07/2009
	NAME:	JACOBS, DANIEL C PO BOX 447 CONGRESS AZ 85332-0447 US	
	CARD NO:	XXXXXXXXXXXX3175	AUTH CODE: 007402
	NAME ON CARD:	DANIEL C JACBOS	
	EXPIRES:	06/2014	
	SIGNATURE:		

REMARKS	

This receipt was generated by the automated BLM Collections and Billing System and is a paper representation of a portion of the official electronic record contained therein.

AMC 60025

60858

331685

335422

EXHIBIT "A-2"

Patented Mining Claims

Claim Name	Patent Date	Mineral Survey Number	Area (acres)
Tub	Feb. 16, 1900	MS 1315	20.66
Prosperity	March 9, 1908	MS 2427	19.798
Golconda	Sept. 11 1911	MS 2617	15.012
Virginia	May 4, 1914	MS 2889	10.996
Little Jimmy	Aug 13, 1919	MS 3138	5.337

Unpatented Mining Claims

Claim Name	BLM Listed Claimant (as of 8/20/04)	AMC Number
Black Metal	Goldconda Resources, Inc.	60025
Copper King	Goldconda Resources, Inc.	60026
Gold Reserve	Goldconda Resources, Inc.	60027
Green Linnet	Goldconda Resources, Inc.	60028
Montreal	Goldconda Resources, Inc.	60029
Niwot	Goldconda Resources, Inc.	60030
Oro Fino	Goldconda Resources, Inc.	60031
Monitor	Goldconda Resources, Inc.	60032
Monitor Extension	Goldconda Resources, Inc.	60033
Monitor No. 1	Goldconda Resources, Inc.	60034
Monitor No. 3	Goldconda Resources, Inc.	60035
Monitor No. 4	Goldconda Resources, Inc.	60036
Monitor No. 5	Goldconda Resources, Inc.	60037
Monitor No. 6	Goldconda Resources, Inc.	60038
Monitor No. 7	Goldconda Resources, Inc.	60039
King Fraction	Goldconda Resources, Inc.	60858
W.S. Marle #2	West Sedco, Inc.	331685
W.S. Marle #3	West Sedco, Inc.	331686
W.S. Marle #4	West Sedco, Inc.	331687
W.S. Marle #8	West Sedco, Inc.	331688
W.S. Marle #1	West Sedco, Inc.	335422
W.S. Marle #9	West Sedco, Inc.	335423

PHOENIX, ARIZONA

ENTERED INTO COMPUTER
SEP 19 2007 *FB* VERIFIED

2007 AUG 30 P 1:16

RECEIVED BLM AZ STATE OFFICE

32
tmc

**United States Department of the Interior
Bureau of Land Management
BUSINESS & SUPPORT SVCS DIV
ONE N CENTRAL AVE SUITE 800
PHOENIX, AZ 85004 -4427
Phone: (602) 417-9200**

Receipt

No: 1561592

Transaction #: 1613315	ENTERED INTO COMPUTER SEP 19 2007 PB * VERIFIED
Date of Transaction: 09/05/2007	
CUSTOMER:	US AMERICAN RES INC 3839 BRIARGROVE LN STE 6305 DALLAS, TX 75287

LINE #	QTY	DESCRIPTION	REMARKS	UNIT PRICE	TOTAL
1	1.00	LOCATABLE MINERALS / MINING CLAIMS- NOT NEW-UNADJUD, ONE AUTH NO. ONLY / MINING CLAIM MONEY RECEIVED (455) CASES: AMC60025/\$2750.00	MAINT 2008/22	- n/a -	2750.00
TOTAL:					\$2,750.00

PAYMENT INFORMATION			
NOTE: Items will appear on credit card statement as "Bureau of Land Management".			
1	AMOUNT:	\$2,750.00	POSTMARKED: N/A
	TYPE:	CREDIT CARD	RECEIVED: 09/05/2007
	NAME:	US AMERICAN RES INC 3839 BRIARGROVE LN STE 6305 DALLAS TX 75287	
	CARD NO:	XXXXXXXXXXXX9026	AUTH CODE: 005689
	NAME ON CARD:	SHONSAYA OWEN	
	EXPIRES:	06/30/2009	
	SIGNATURE:		

REMARKS

This receipt was generated by the automated BLM Collections and Billing System and is a paper representation of a portion of the official electronic record contained therein.

AMC 60025
60858
331685
335422
87686
29140
112738

MAINTENANCE FEE PAYMENT

Claimant Name: Don Jacobs, Agent
Address: Box 447
City: CONGRESS State: AZ zip: 85332
Telephone: 928-427-3844
E-mail address: _____
Signature: Don Jacobs

BLM
Date
Stamp
2008 AUG - 5 P 12: 37
PHOENIX, ARIZONA
RECEIVED
M. AZ STATE OFFICE
84486

Check here if this is a change of address.

	Claim Name	BLM Listed Claimant (as of 8/20/04)	AMC Number
1	Black Metal	Goldconda Resources, Inc.	60025
2	Copper King	Goldconda Resources, Inc.	60026
3	Gold Reserve	Goldconda Resources, Inc.	60027
4	Green Linnet	Goldconda Resources, Inc.	60028
5	Montreal	Goldconda Resources, Inc.	60029
6	Niwot	Goldconda Resources, Inc.	60030
7	Oro Fino	Goldconda Resources, Inc.	60031
8	Monitor	Goldconda Resources, Inc.	60032
9	Monitor Extension	Goldconda Resources, Inc.	60033
10	Monitor No. 1	Goldconda Resources, Inc.	60034
11	Monitor No. 3	Goldconda Resources, Inc.	60035
12	Monitor No. 4	Goldconda Resources, Inc.	60036
13	Monitor No. 5	Goldconda Resources, Inc.	60037
14	Monitor No. 6	Goldconda Resources, Inc.	60038
15	Monitor No. 7	Goldconda Resources, Inc.	60039
16	King Fraction	Goldconda Resources, Inc.	60858
17	W.S. Marle #2	West Sedco, Inc.	331685
18	W.S. Marle #3	West Sedco, Inc.	331686
19	W.S. Marle #4	West Sedco, Inc.	331687
20	W.S. Marle #8	West Sedco, Inc.	331688
21	W.S. Marle #1	West Sedco, Inc.	335422
22	W.S. Marle #9	West Sedco, Inc.	335423

All claims located within Sections 5, 6, 8 and 31, Townships 22 and 23 North, Range 17 West, Gila and Salt River Base and Meridian, Mohave County, Arizona.

List additional claims on Form MCF114.

Bureau of Land Management
Arizona State Office
www.az.blm.gov

No. of Claims: 22 x \$125 = 2750.00
Check No: CC Init. ESG
Receipt No.: 1754365
For BLM Use Only

Form: MCF112
Revised July 2005

ENTERED INTO COMPUTER
AUG 07 2008 PB

Lead
[60025] - 60025-39 15 ct
[60858] - 60858 1
[331685] - 331685-688 4
[335422] - 335422-423 2
22 total ct

AMC 87686
21940
112738

MAINTENANCE FEE PAYMENT

Claimant Name: DAN JACOB'S Fuel West Sales, Inc.

Address: P.O. Box 447

City: CONGRESS State: AZ Zip: 85332

Telephone: 928-427-3844

E-mail address: _____

Signature: [Signature]

Check here if this is a change of address.

RECEIVED
 BLM, AZ STATE OFFICE
 PHOENIX, ARIZONA
 2008 AUG -5 P 12:36
 BLM Date Stamp

LINE NO.	AMC NUMBER	CLAIM/STENAME	COUNTY RECORDER DATA (available)	WP	RNG	SEC
1	87690	Roadside	237-Pg. 879	22N	18W	13
2	87691	Roadside #1	237-Pg. - 895	22N	18W	13
3	29140	Roadside-#2	487-Pg.-778	22N	18W	13
4	112738	Roadside-#3	662-Pg.-856	22N	17W	12/13
5	ENTERED INTO COMPUTER					
6	AUG 07 2008	PB				
7						
8						
9						
10						

List additional claims on Form MCF114.

Bureau of Land Management
Arizona State Office
www.az.blm.gov

No. of Claims: 4 x \$125 = 500.00
 Check No: CC Init. EAC
 Receipt No.: 1754365
 For BLM Use Only

Form: MCF112
Revised July 2005

This form is available from the Arizona Department of Mines and Mineral Resources and may be reproduced.

Lead
 [87686] 87690-91
 [29140] 29140
 [112738] 112738

84486

MAINTENANCE FEE PAYMENT

Claimant Name: Don Jacobs and West Sedco, Inc.

Address: P.O. Box 437

City: CONGRESS State: Az zip: 85332

Telephone: 928-427-3844

E-mail address: _____

Signature: Don Jacobs

Check here if this is a change of address.

RECEIVED
 B.L.M. AZ STATE OFFICE
 PHOENIX, ARIZONA
 2008 AUG -5 P 12:38
 BLM
 Date
 Stamp

LINE NO.	AMC NUMBER	CLAIM/SITE NAME	COUNTY RECORDER DATA (if available)	TWP	RNG	SEC
1	84552	MAG-# 121	Book-158-Pg-472	9-N	6-W	12
2	84561	MAG-# 136	" " "-487	9-N	6-W	12
3	84564	MAG-# 139	" " "-490	9-N	6-W	13
4	84565	MAG-# 140	" " "-491	9-N	5-W	18
5	84573	MAG-# 148	" " "-499	9-N	5-W	18
6	84574	MAG-# 149	" " "-500	9-N	5-W	18
7	ENTERED INTO COMPUTER					
8	AUG 07 2008 PB					
9						
10						

List additional claims on Form MCF114.

Bureau of Land Management
Arizona State Office
www.az.blm.gov

No. of Claims: 6 x \$125 = 750.00
 Check No: CC Init. EBG
 Receipt No.: 1754365
 For BLM Use Only

Form: MCF112
Revised July 2005

This form is available from the Arizona Department of Mines and Mineral Resources and may be reproduced.

Lead
 (84486) 84552
 " 84561
 " 84564-65
 " 84573-74

United States Department of the Interior
Bureau of Land Management
 BUSINESS & SUPPORT SVCS DIV
 ONE N CENTRAL AVE SUITE 800
 PHOENIX, AZ 85004 -4427
 Phone: (602) 417-9200

Receipt

No: 1754365

Transaction #: 1811541	ENTERED INTO COMPUTER
Date of Transaction: 08/05/2008	
CUSTOMER: DANIEL C JACOBS BOX 447 CONGRESS, AZ 85332	AUG 07 2008 PB = VERIFIED

LINE #	QTY	DESCRIPTION	REMARKS	UNIT PRICE	TOTAL
1	1.00	LOCATABLE MINERALS / MINING CLAIMS- NOT NEW-UNADJUD, ONE AUTH NO. ONLY / MINING CLAIM MONEY RECEIVED (455) CASES: AMC60025/\$4000.00	2009 MAINT (32)	- n/a -	4000.00
TOTAL:					\$4,000.00

PAYMENT INFORMATION			
NOTE: Items will appear on credit card statement as "Bureau of Land Mgmt CO".			
1	AMOUNT:	\$4,000.00	POSTMARKED: N/A
	TYPE:	CREDIT CARD	RECEIVED: 08/05/2008
	NAME:	JACOBS, DANIEL C BOX 447 CONGRESS AZ 85332	
	CARD NO:	XXXXXXXXXXXX3175	AUTH CODE: 005273
	NAME ON CARD:	DANIEL JACOBS	
	EXPIRES:	06/30/2009	
	SIGNATURE:		

REMARKS

This receipt was generated by the automated BLM Collections and Billing System and is a paper representation of a portion of the official electronic record contained therein.

Message:

32 ROWS RETRIEVED

CBS Export Results Report

Include Resolved Records

Record Status

- Error Records (E/M/I)
- Accepted Records (A/W)
- "On Hold" Records (H)
- All Records (for s/n or receipt nr)
- Exported, No Results From CBS
- New (not yet exported)

Enter export Date (mm/dd/yyyy) ALL

Serial Number match (optional)

Receipt Nr (optional) 1754365

Export Nr (exclusive)

LR2000 User (defaults to login) ALL

Search Criteria Responsible Area (Err

User (U,X)

Programmer (P,X)

All (U,P,X)

Query

Reset

[User Guide](#)

	Resend?	Export Nr	A/D	Serial Nr	Mult	Code	\$ Amount	Remarks	Receipt Nr	LR2000 User	#Msg	Resolved
1	<input type="checkbox"/>	1803352	A	AMC60025		582	125.00	2009	1754365	P5BROWN		

Authorized Date 05/19/2006

AZ BLM REFUND \$2750 TO CHAPMAN WOOD & GRISWOLD INC.

Instructions to Accounts FOR DUPLICATE PAYMENT OF 2006 MAINTENANCE FEES ON 22
MINING CLAIMS RECEIPT #1124683

Login ID 2393

Entry Date 05/19/2006

Total Amount \$2,750.00

AMC 60025

AMC 60858

AMC 331685

AMC 335422

Refund Date 05/23/2006

Remark1 BLM REFUND, DUPLICATE PAYMENT AMC60025, RE Remark2 T SMITH @ 602-417-9200, RECEIPT #1124683

Last Name

Address1 4015 CARLISLE BLVD NE SUITE E

First Name

Address2

Middle Initial

City ALBUQUERQUE State NM Zip 87107 Zip4

Company CHAPMAN, WOOD & GRISWOLD

Country

Login ID 203

Entry Date 05/23/2006

Total Amount \$2,750.00

Original Order Items

Line	Order#	AuthNos	TransDate	Action	Amount	B Org	R Org	Fund	Program	Bill#	Project	Type
1	1163644	AMC60025	05/18/2006	MINING CLAIM MONEY RECEIVED (455)	\$2,750.00	AZ950	AZ950	455	000177			T

Order Items To Be Generated for Refund

Line	Order#	AuthNos	TransDate	Action	Amount	B Org	R Org	Fund	Program	Bill#	Project	Type
1	1163644	AMC60025	5/23/2006	MINING CLAIM MONEY RECEIVED (455)	\$-2,750.00	AZ950	AZ950	455	000177			R

Handwritten signature and date: 5/23

United States Department of the Interior
Bureau of Land Management
 BUSINESS & SUPPORT SVCS DIV
 222 N CENTRAL AVE
 PHOENIX, AZ 85004 -2203
 Phone: (602) 417-9200

Receipt

No: 1124683

Transaction #: 1163644
Date of Transaction: 08/09/2005

CUSTOMER: CHAPMAN, WOOD & GRISWOLD
 4015 CARLISLE BLVD NE SUITE E
 ALBUQUERQUE, NM 87107

AMC 60025 (copies filed in
 AMC 60858 (copies filed in
 AMC 331685 (copies filed in
 AMC 335422 (copies filed in

LINE #	QTY	DESCRIPTION	REMARKS	UNIT PRICE	TOTAL
1	1.00	LOCATABLE MINERALS / MINING CLAIMS-NOT NEW-UNADJUD, ONE AUTH NO. ONLY / MINING CLAIM MONEY RECEIVED (455) CASES: AMC60025/\$2750.00	MAINT 2006 - 22	- n/a -	2750.00
TOTAL:					\$2,750.00

PAYMENT INFORMATION																	
1	<table border="1"> <tr> <td>AMOUNT:</td> <td>\$2,750.00</td> <td>POSTMARKED:</td> <td>N/A</td> </tr> <tr> <td>TYPE:</td> <td>CHECK</td> <td>RECEIVED:</td> <td>08/08/2005</td> </tr> <tr> <td>CHECK NO:</td> <td>1055</td> <td></td> <td></td> </tr> <tr> <td>NAME:</td> <td colspan="3">CHAPMAN WOOD & GRISWOLD INC. 4015 CARLISLE BLVD NE SUITE ALBUQUERQUE NM 87107</td> </tr> </table>	AMOUNT:	\$2,750.00	POSTMARKED:	N/A	TYPE:	CHECK	RECEIVED:	08/08/2005	CHECK NO:	1055			NAME:	CHAPMAN WOOD & GRISWOLD INC. 4015 CARLISLE BLVD NE SUITE ALBUQUERQUE NM 87107		
AMOUNT:	\$2,750.00	POSTMARKED:	N/A														
TYPE:	CHECK	RECEIVED:	08/08/2005														
CHECK NO:	1055																
NAME:	CHAPMAN WOOD & GRISWOLD INC. 4015 CARLISLE BLVD NE SUITE ALBUQUERQUE NM 87107																

REMARKS

This receipt was generated by the automated BLM Collections and Billing System and is a paper representation of a portion of the official electronic record contained therein.

\$2750 Refunded. This was a duplicate payment. AB

ENTERED IN COMPUTER

RE 8/16/05

AMC 87686
29140
112738
84486
60025
60858
331685
335422

ARIZONA ASSOCIATION OF MINING DISTRICTS
FAX TRANSMISSION SHEET

Page 1 of 4

Sent to: BLM

ATTENTION: TINA

At Fax Number: 602-417-9314 9556

Telephone Number: _____

Sent By: Les Bender

ARIZONA ASSOCIATION of MINING DISTRICTS;
WEAVER MINING DISTRICT, Est. 1863

From Fax Number: (928) 427-3820

Telephone Number: (928) 427-6344 6336

Address: 2200 N. Highway 89, P.O.Box 955, Congress, Arizona 85332

PHOENIX, ARIZONA

2007 AUG 17 A 11:13

RECEIVED
B.L.M. AZ STATE OFFICE

Message: TINA -

Call me back for CCT

Time Sent _____

Date Sent _____

WEAVER MINING DISTRICT
Established 1863
2200 Hwy 89, P.O.Box 955
Congress, Az, 85332

ARIZONA ASSOCIATION
of
MINING DISTRICTS

Telephone (928) 427-6344
Fax: (928) 427-3820

MAINTENANCE FEE PAYMENT

Claimant Name: Don Jacobs, Agent
 Address: Box 447
 City: CONGRESS State: AZ Zip: 85332
 Telephone: 928-427-3844
 E-mail address: _____
 Signature: Don Jacobs

Check here if this is a change of address.

RECEIVED
 B.L.M. AZ STATE OFFICE
 2007 AUG 17 A 11:13
 PHOENIX, ARIZONA
 BLM
 Date
 Stamp

LINE NO.	AMC NUMBER	CLAIM/SITE NAME	COUNTY RECORDER DATA (if available)	TWP	RNG	SEC
1	87690	Roadside	Book-237-Pg. 897	22N	18W	13
2	87691	Roadside No. 1	" 237-1895	"	"	13
3	29140	Roadside No. 2	" 487- " 978	"	"	13
4	112738	Roadside No. 3	" 662- " 856	"	"	13
5		Roadside*3-Partially in		"	17W	18
6						
7						
8						
9						
10						

List additional claims on Form MCF114.

Bureau of Land Management
 Arizona State Office
www.az.blm.gov

No. of Claims: 4 x \$125 = 500
 Check No: CC Init. YMC
 Receipt No.: 1546730
 For BLM Use Only

This form is available from the Arizona Department of Mines and Mineral Resources and may be reproduced.

Form: MCF112
 Revised July 2005

MAINTENANCE FEE PAYMENT

BUREAU OF LAND MANAGEMENT
222 N CENTRAL AVENUE
PHOENIX, AZ 85004
602-417-9200
www.az.blm.gov

RECEIVED
B.L.M. AZ STATE OFFICE
2007 AUG 17 A 11:13
PHOENIX, ARIZONA
BLM Date Stamp

Mining Claim Maintenance Fee Payment of \$125 per claim/site is due on or before September 1, 2007, in lieu of assessment work for the upcoming assessment year beginning September 1 of the year noted above.

AMC NUMBER	CLAIM/SITE NAME	COUNTY RECORDER DATA	SEC	TWP	RNG
84552	MAG # 121	Book 158- 4 472	12	9N	6W
84561	" " 136	" " " 487	"	"	"
84564	" " 139	" " " 490	13	"	"
84565	" " 140	" " " 491	18	"	5W
84573	" " 148	" " " 499	18	"	"
84574	" " 149	" " " 500	18	"	"

List additional claims on the reverse side of this form.
 Check here if this is a change of address.

CLAIMANT NAME: Dan Jacobs, Agent
ADDRESS: Box 447
CITY: Congress STATE: Az. ZIP: 85332
PHONE: 928-427-3844
SIGNATURE: Dan Jacobs

No of Claims: <u>6</u>	x \$125 = <u>750</u>
Check No: <u>CC</u>	Init: <u>TMC</u>
Receipt No: <u>1546730</u>	
FOR BLM USE ONLY	

Claimant or agent must sign to record with the County.

MAINTENANCE FEE PAYMENT

Claimant Name: Don Jacobs, Agent
 Address: Box 447
 City: CONGRESS State: AZ Zip: 85332
 Telephone: 928-427-3844
 E-mail address: _____
 Signature: [Signature]

Check here if this is a change of address.

RECEIVED
 B.L.M.
 ARIZONA STATE OFFICE
 2007 AUG 17 A 11:13
 PHOENIX, ARIZONA
 BLM
 Date
 Stamp

Unpatented Mining Claims

Claim Name	BLM Listed Claimant (as of 8/20/04)	AMC Number
Black Metal	Goldconda Resources, Inc.	60025
Copper King	Goldconda Resources, Inc.	60026
Gold Reserve	Goldconda Resources, Inc.	60027
Green Linnet	Goldconda Resources, Inc.	60028
Montreal	Goldconda Resources, Inc.	60029
Niwot	Goldconda Resources, Inc.	60030
Oro Fino	Goldconda Resources, Inc.	60031
Monitor	Goldconda Resources, Inc.	60032
Monitor Extension	Goldconda Resources, Inc.	60033
Monitor No. 1	Goldconda Resources, Inc.	60034
Monitor No. 3	Goldconda Resources, Inc.	60035
Monitor No. 4	Goldconda Resources, Inc.	60036
Monitor No. 5	Goldconda Resources, Inc.	60037
Monitor No. 6	Goldconda Resources, Inc.	60038
Monitor No. 7	Goldconda Resources, Inc.	60039
King Fraction	Goldconda Resources, Inc.	60858
W.S. Marle #2	West Sedco, Inc.	331685
W.S. Marle #3	West Sedco, Inc.	331686
W.S. Marle #4	West Sedco, Inc.	331687
W.S. Marle #8	West Sedco, Inc.	331688
W.S. Marle #1	West Sedco, Inc.	335422
W.S. Marle #9	West Sedco, Inc.	335423

All claims located within Sections 5, 6, 8 and 31, Townships 22 and 23 North, Range 17 West, Gila and Salt River Base and Meridian, Mohave County, Arizona.

This form is available from the Arizona Department of Mines and Mineral Resources and may be reproduced. Revised July 2005

22
 AMC
 \$2,750

United States Department of the Interior
Bureau of Land Management
 BUSINESS & SUPPORT SVCS DIV
 ONE N CENTRAL AVE SUITE 800
 PHOENIX, AZ 85004 -4427
 Phone: (602) 417-9200

Receipt

No: 1546730

Transaction #: 1598125	
Date of Transaction: 08/17/2007	
CUSTOMER:	DANIEL C JACOBS BOX 447 CONGRESS, AZ 85332

LINE #	QTY	DESCRIPTION	REMARKS	UNIT PRICE	TOTAL
1	1.00	LOCATABLE MINERALS / MINING CLAIMS- NOT NEW-UNADJUD, ONE AUTH NO. ONLY / MINING CLAIM MONEY RECEIVED (455) CASES: AMC87690/\$4000.00	MAINT 2008/32	- n/a -	4000.00
TOTAL:					\$4,000.00

PAYMENT INFORMATION			
NOTE: Items will appear on credit card statement as "Bureau of Land Management".			
1	AMOUNT:	\$4,000.00	POSTMARKED: N/A
	TYPE:	CREDIT CARD	RECEIVED: 08/17/2007
	NAME:	JACOBS, DANIEL C BOX 447 CONGRESS AZ 85332	
	CARD NO:	XXXXXXXXXXXX3175	AUTH CODE: 017885
	NAME ON CARD:	DANIEL C JACOBS	
	EXPIRES:	06/30/2009	
	SIGNATURE:		

REMARKS

This receipt was generated by the automated BLM Collections and Billing System and is a paper representation of a portion of the official electronic record contained therein.

*\$2750 Refund authorized
 4/15/08 for 22 claims with
 multiple payment. AB*

AMC 345139
 AMC 358863
 AMC 289714
 AMC 60025
 AMC 358469
 AMC 358614
 AMC 355804
 AMC 360031
~~AMC 60858~~
 AMC 331685
 AMC 335422

MAINTENANCE FEE PAYMENT

Claimant Name: HILBRANDS + WESTERN, INC.
 Address: 4655 W. CLAYME RD.
 City: PRESOTT State: AZ Zip: 86305
 Telephone: 928-541-9765
 E-mail address: _____
 Signature: [Signature]

Check here if this is a change of address.

BLM
 Date
 Stamp

PHOENIX, ARIZONA

2006 AUG 30 P 3 45

RECEIVED
 BLM, AZ STATE OFFICE

LINE NO.	AMC NUMBER	CLAIM/SITE NAME	COUNTY RECORDER DATA (If available)	TWP	RNG	SEC
1		SEE ATTACHED				
2						
3						
4						
5						
6						
7						
8						
9						
10						

List additional claims on Form MCF114.

Bureau of Land Management
 Arizona State Office
www.az.blm.gov

No. of Claims: 12 x \$125 = 1,500.
 Check No: CC Init. YMC
 Receipt No.: 1348657
 For BLM Use Only

Form: MCF112
 Revised July 2005

This form is available from the Arizona Department of Mines and Mineral Resources and may be reproduced.

RE 9/13/06

LINE NUMBER	AMC NUMBER	CLAIM/SITE NAME	TWP	RNG	SEC
1	360032	Aruba 2	5 N	12 W	17, 20
2	360033	Aruba 3	5 N	12 W	17, 20
3	360034	Aruba 4	5 N	12 W	17, 20
4	360035	Aruba 5	5 N	12 W	17, 20
5	360036	Aruba 6	5 N	12 W	17, 20
6	360037	Aruba 7	5 N	12 W	17, 20
7	360038	Aruba 8	5 N	12 W	17, 20
8	360039	Aruba 9	5 N	12 W	17, 20
9	360040	Aruba 10	5 N	12 W	17, 20
10	360041	Aruba 11	5 N	12 W	17, 20
1	355804	San Marcos	5 N	12 W	11 & 14
2	355805	San Marcos Ext.	5 N	12 W	11 & 14

RECEIVED
 B.L.M. AZ STATE OFFICE
 2006 AUG 30 P 3:45
 PHOENIX, ARIZONA

MAINTENANCE FEE PAYMENT

Claimant Name: US AMERICAN RESOURCES INC
 Address: 6263 N. SCOTTSDALE RD. STE 145
 City: SCOTTSDALE State: AZ Zip: 85250
 Telephone: 888-543-GOLD
 E-mail address: JOWEN@USAIR INC.COM
 Signature: [Signature] Pres/CEO

Check here if this is a change of address.

RECEIVED
 B.L.M. AZ STATE OFFICE
 PHOENIX, ARIZONA
 2006 AUG 30 P 3:45
 BLM
 Date
 Stamp

LINE NO.	AMC NUMBER	CLAIM/SITE NAME	COUNTY RECORDER DATA (If available)	TWP	RNG	SEC
1						
2		ATTACHED				
3						
4						
5						
6						
7						
8						
9						
10						

List additional claims on Form MCF114.

Bureau of Land Management
Arizona State Office
www.az.blm.gov

No. of Claims: 149 x \$125 = 18,625
 Check No: CC Init. TMC
 Receipt No.: 1348657
 For BLM Use Only

Form: MCF112
 Revised July 2005

This form is available from the **Arizona Department of Mines and Mineral Resources** and may be reproduced.

	BLM Serial Numbers	Name Of Claim	County Book/Docket and Fee
1	AMC 358614	IER No. 1	2003-05323
2	AMC 358615	IER No. 2	2003-05324
3	AMC 358469	IER No. 3	2003-05325
4	AMC 358470	IER No. 4	2003-05326
5	AMC 358616	IER No. 5	2003-05327
6	AMC 358617	IER No. 6	2003-05328
7	AMC 358618	IER No. 7	2003-05329
8	AMC 358619	IER No. 8	2003-05330
9	AMC 358471	IER No. 9	2003-05331
10	AMC 358472	IER No. 10	2003-05332
11	AMC 358620	IER No. 11	2003-05333
12	AMC 358621	IER No. 12	2003-05334
13	AMC 358622	IER No. 13	2003-05335
14	AMC 358623	IER No. 14	2003-05336
15	AMC 358473	IER No. 15	2003-05337
16	AMC 358474	IER No. 16	2003-05338
17	AMC 358624	IER No. 17	2003-05339
18	AMC 358625	IER No. 18	2003-05340
19	AMC 358626	IER No. 19	2003-05341
20	AMC 358627	IER No. 20	2003-05342
21	AMC 358475	IER No. 21	2003-05343
22	AMC 358476	IER No. 22	2003-05344
23	AMC 358628	IER No. 23	2003-05345
24	AMC 358629	IER No. 24	2003-05346
25	AMC 358630	IER No. 25	2003-05347
26	AMC 358631	IER No. 26	2003-05348
27	AMC 358477	IER No. 27	2003-05349
28	AMC 358478	IER No. 28	2003-05350
29	AMC 358632	IER No. 29	2003-05351
30	AMC 358633	IER No. 30	2003-05352
31	AMC 358634	IER No. 31	2003-05353
32	AMC 358635	IER No. 32	2003-05354
33	AMC 358479	IER No. 33	2003-05355
34	AMC 358480	IER No. 34	2003-05356
35	AMC 358636	IER No. 35	2003-05357
36	AMC 358637	IER No. 36	2003-05358
37	AMC 358638	IER No. 37	2003-05359
38	AMC 358639	IER No. 38	2003-05360
39	AMC 358640	IER No. 39	2003-05361

PHOENIX, ARIZONA

2006 AUG 30 P 3:45

RECEIVED
B.L.M. AZ STATE OFFICE

39
TMC

40	AMC 358641	IER No. 40	2003-05362
41	AMC 358642	IER No. 41	2003-05363
42	AMC 358643	IER No. 42	2003-05364
43	AMC 358644	IER No. 43	2003-05365
44	AMC 358645	IER No. 44	2003-05366
45	AMC 358646	IER No. 45	2003-05367
46	AMC 358647	IER No. 46	2003-05368
47	AMC 358648	IER No. 47	2003-05369
48	AMC 358649	IER No. 48	2003-05370
49	AMC 358650	IER No. 49	2003-05371
50	AMC 358651	IER No. 50	2003-05372
51	AMC 358652	IER No. 51	2003-05373
52	AMC 358653	IER No. 52	2003-05374
53	AMC 358654	IER No. 53	2003-05375
54	AMC 358655	IER No. 54	2003-05376
55	AMC 358656	IER No. 55	2003-05377
56	AMC 358657	IER No. 56	2003-05378
57	AMC 358658	IER No. 57	2003-05379
58	AMC 358659	IER No. 58	2003-05380
59	AMC 358660	IER No. 59	2003-05381
60	AMC 358661	IER No. 60	2003-05382
61	AMC 358662	IER No. 61	2003-05383
62	AMC 358663	IER No. 62	2003-05384
63	AMC 358664	IER No. 63	2003-05385
64	AMC 358665	IER No. 64	2003-05386
65	AMC 358666	IER No. 65	2003-05387
66	AMC 358667	IER No. 66	2003-05388
67	AMC 358668	IER No. 67	2003-05389
68	AMC 358669	IER No. 68	2003-05390
69	AMC 358670	IER No. 69	2003-05391
70	AMC 358671	IER No. 70	2003-05392
71	AMC 358672	IER No. 71	2003-05393
72	AMC 358673	IER No. 72	2003-05394
73	AMC 358674	IER No. 73	2003-05395
74	AMC 358675	IER No. 74	2003-05396
75	AMC 358676	IER No. 75	2003-05397
76	AMC 358677	IER No. 76	2003-05398
77	AMC 358678	IER No. 77	2003-05399
78	AMC 358679	IER No. 78	2003-05400
79	AMC 358680	IER No. 79	2003-05401
80	AMC 358681	IER No. 80	2003-05402
81	AMC 358682	IER No. 81	2003-05403

PHOENIX, ARIZONA

2006 AUG 30 P 3:45

RECEIVED
B.L.M. AZ STATE OFFICE

42

82	AMC 358683	IER No. 82	2003-05404
83	AMC 358684	IER No. 83	2003-05405
84	AMC 358685	IER No. 84	2003-05406
85	AMC 358686	IER No. 85	2003-05407
86	AMC 358687	IER No. 86	2003-05408
87	AMC 358688	IER No. 87	2003-05409
88	AMC 358689	IER No. 88	2003-05410
89	AMC 358690	IER No. 89	2003-05411
90	AMC 358691	IER No. 90	2003-05412
91	AMC 358692	IER No. 91	2003-05413
92	AMC 358693	IER No. 92	2003-05414
93	AMC 358694	IER No. 93	2003-05415
94	AMC 358695	IER No. 94	2003-05416
95	AMC 358696	IER No. 95	2003-05417
96	AMC 358697	IER No. 96	2003-05417
97	AMC 358698	IER No. 97	2003-05419
98	AMC 358699	IER No. 98	2003-05420
99	AMC 358700	IER No. 99	2003-05421
100	AMC 358701	IER No. 100	2003-05422
101	AMC 358702	IER No. 101	2003-05423
102	AMC 358703	IER No. 102	2003-05424

PHOENIX, ARIZONA

2006 AUG 30 P 3:45

RECEIVED
B.L.M. AZ STATE OFFICE

21

Unpatented Mining Claims

Claim Name	AMC Number	County
Black Metal	60025	Mohave County, AZ
Copper King	60026	Mohave County, AZ
Gold Reserve	60027	Mohave County, AZ
Green Linnet	60028	Mohave County, AZ
Montreal	60029	Mohave County, AZ
Niwot	60030	Mohave County, AZ
Oro Fino	60031	Mohave County, AZ
Monitor	60032	Mohave County, AZ
Monitor Extension	60033	Mohave County, AZ
Monitor No. 1	60034	Mohave County, AZ
Monitor No. 3	60035	Mohave County, AZ
Monitor No. 4	60036	Mohave County, AZ
Monitor No. 5	60037	Mohave County, AZ
Monitor No. 6	60038	Mohave County, AZ
Monitor No. 7	60039	Mohave County, AZ
King Fraction	60858	Mohave County, AZ
W.S. Marle #2	331685	Mohave County, AZ
W.S. Marle #3	331686	Mohave County, AZ
W.S. Marle #4	331687	Mohave County, AZ
W.S. Marle #8	331688	Mohave County, AZ
W.S. Marle #1	335422	Mohave County, AZ
W.S. Marle #9	335423	Mohave County, AZ
JF 1	289738	La Paz County, AZ
JF 2	289739	La Paz County, AZ
JF 3	289740	La Paz County, AZ
JF 4	289741	La Paz County, AZ
JF 17	289742	La Paz County, AZ
JF 18	289743	La Paz County, AZ
JF 19	289744	La Paz County, AZ
JF 20	289745	La Paz County, AZ
JF 22	289747	La Paz County, AZ
JF 64	358863	La Paz County, AZ
CP 1	345139	La Paz County, AZ
CP 2	345140	La Paz County, AZ
CP 3	345141	La Paz County, AZ
CP 4	345142	La Paz County, AZ
CP 5	345143	La Paz County, AZ
CP 6	345144	La Paz County, AZ
CP 7	345145	La Paz County, AZ
CP 8	345146	La Paz County, AZ
CP 9	345147	La Paz County, AZ
CP 10	345148	La Paz County, AZ
CP 11	345149	La Paz County, AZ
CP 12	345150	La Paz County, AZ
CP 13	345151	La Paz County, AZ
CP 14	345152	La Paz County, AZ
CP 15	345153	La Paz County, AZ

PHOENIX, ARIZONA

2006 AUG 30 P 3:45

RECEIVED
B.L.M. AZ STATE OFFICE

47
TMC

United States Department of the Interior
Bureau of Land Management
 BUSINESS & SUPPORT SVCS DIV
 ONE N CENTRAL AVE
 PHOENIX, AZ 85004 -2203
 Phone: (602) 417-9200

Receipt

No: 1348657

Transaction #: 1393949	
Date of Transaction: 08/30/2006	
CUSTOMER:	US AMERICAN RESOURCES 6263 N SCOTTSDALE RD STE 145 SCOTTSDALE,AZ 85250

LINE #	QTY	DESCRIPTION	REMARKS	UNIT PRICE	TOTAL
1	1.00	LOCATABLE MINERALS / MINING CLAIMS-NOT NEW-UNADJUD,ONE AUTH NO. ONLY / MINING CLAIM MONEY RECEIVED (455) CASES: AMC360032/\$20125.00	MAINT 2007/149	- n/a -	20125.00
TOTAL:					\$20,125.00

PAYMENT INFORMATION			
NOTE: Items will appear on credit card statement as "Bureau of Land Management".			
1	AMOUNT:	\$20,125.00	POSTMARKED: N/A
	TYPE:	CREDIT CARD	RECEIVED: 08/30/2006
	NAME:	US AMERICAN RESOURCES 6263 N SCOTTSDALE RD STE 145 SCOTTSDALE AZ 85250	
	CARD NO:	XXXXXXXXXXXX1025	AUTH CODE: 104122
	NAME ON CARD:	JOHN OWEN	
	EXPIRES:	06/30/2009	
	SIGNATURE:		

REMARKS

This receipt was generated by the automated BLM Collections and Billing System and is a paper representation of a portion of the official electronic record contained therein.



United States Department of the Interior

BUREAU OF LAND MANAGEMENT

Arizona State Office
One North Central Avenue
Phoenix, AZ 85004
www.az.blm.gov



TAKE PRIDE
IN AMERICA

In Reply Refer To:
3800 (AZ-933) RE
AMC60025
AMC60858
AMC 331685
AMC 335422

NOV 03 2005

CERTIFIED MAIL - RETURN RECEIPT REQUESTED

Rec'd Nov 7, 2005

NOTICE

Chapman, Wood & Griswold
4015 Carlisle Blvd. NE (Suite E)
Albuquerque, NM 87107

Dan Jacobs
Box 447
Congress, AZ 85332

:
:
:
:
:
:
:
:
:
:

Lode Mining Claims
AMC 60025 - 60039
AMC 60858
AMC 331685 - 331688
AMC 335422 - 335423

Notice of Duplicate Payment for Annual Maintenance Fees

According to our records, the 2006 maintenance fee payment for the following claims: AMC 60025 thru AMC 60039, AMC 60858, AMC 331685 thru AMC 331688, and AMC 335422 thru AMC 335423, was paid by Chapman, Wood & Griswold on August 8, 2005, and by Dan Jacobs on August 15, 2005.

Please review your records, check one of the actions below, sign, date, and return this letter to us at your earliest convenience.

- 1) Please authorize a refund to Chapman, Wood & Griswold
- 2) Please authorize a refund to Dan Jacobs
- 3) Please apply the duplicate payment to the 2007 maintenance fee due on or before September 1, 2006.
- 4) Please leave the duplicate 2006 payment and note the files.

[Handwritten Signature]
Remitter's Signature

Nov 22, 2005
Date

Response received from Chapman, Wood & Griswold to refund their payment. No response from Dan Jacobs. Therefore Refund authorized for C W & G 2750 for duplicate payment of 22 claims AB

The payment will be **considered a duplicate payment** and the files so noted if you do not respond within 30 days of receipt of this letter. If additional information is required, please contact Rod Ebert at 602-417-9397.

Sincerely,

A handwritten signature in black ink, appearing to read "Ivy J. Garcia". The signature is fluid and cursive, with the first letters of each name being capitalized and prominent.

Ivy J. Garcia
Group Administrator,
Lands/Minerals Adjudication and Withdrawals

**United States Department of the Interior
Bureau of Land Management**

BUSINESS & SUPPORT SVCS DIV
222 N CENTRAL AVE
PHOENIX, AZ 85004 -2203
Phone: (602) 417-9200

Receipt	
No:	1124683

Transaction #: 1163644
Date of Transaction: 08/09/2005

CUSTOMER: CHAPMAN, WOOD & GRISWOLD
4015 CARLISLE BLVD NE SUITE E
ALBUQUERQUE, NM 87107

AMC 60025 (copies filed in
AMC 60858 (copies filed in
AMC 331685 (copies filed in
AMC 335422 (copies filed in

LINE #	QTY	DESCRIPTION	REMARKS	UNIT PRICE	TOTAL
1	1.00	LOCATABLE MINERALS / MINING CLAIMS-NOT NEW-UNADJUD, ONE AUTH NO. ONLY / MINING CLAIM MONEY RECEIVED (455) CASES: AMC60025/\$2750.00	MAINT 2006 - 22	- n/a -	2750.00
TOTAL:					\$2,750.00

PAYMENT INFORMATION																	
1	<table border="1"> <tr> <td>AMOUNT:</td> <td>\$2,750.00</td> <td>POSTMARKED:</td> <td>N/A</td> </tr> <tr> <td>TYPE:</td> <td>CHECK</td> <td>RECEIVED:</td> <td>08/08/2005</td> </tr> <tr> <td>CHECK NO:</td> <td>1055</td> <td></td> <td></td> </tr> <tr> <td>NAME:</td> <td colspan="3">CHAPMAN WOOD & GRISWOLD INC. 4015 CARLISLE BLVD NE SUITE ALBUQUERQUE NM 87107</td> </tr> </table>	AMOUNT:	\$2,750.00	POSTMARKED:	N/A	TYPE:	CHECK	RECEIVED:	08/08/2005	CHECK NO:	1055			NAME:	CHAPMAN WOOD & GRISWOLD INC. 4015 CARLISLE BLVD NE SUITE ALBUQUERQUE NM 87107		
AMOUNT:	\$2,750.00	POSTMARKED:	N/A														
TYPE:	CHECK	RECEIVED:	08/08/2005														
CHECK NO:	1055																
NAME:	CHAPMAN WOOD & GRISWOLD INC. 4015 CARLISLE BLVD NE SUITE ALBUQUERQUE NM 87107																

REMARKS

This receipt was generated by the automated BLM Collections and Billing System and is a paper representation of a portion of the official electronic record contained therein.

\$2750 Refunded. This was a duplicate payment. RB

ENTERED IN COMPUTER

RE 8/16/05



CHAPMAN, WOOD AND GRISWOLD, INC.
 MINING ENGINEERS AND GEOLOGISTS
 4015 CARLISLE BOULEVARD, N.E., SUITE E
 ALBUQUERQUE, NEW MEXICO 87107

TELEPHONE: (505) 883-0220

Bureau of Land Management
 222 North Central Avenue
 Phoenix, Arizona 85004

August 5, 2005

Re: Annual Mining Claim Maintenance Fees

Gentlemen:

Attached is a check for \$2750.00 to cover the maintenance fee of \$125.00 per claim for 22 mining claims described in Attachment No. 1 accompanying this letter. The fees are those prescribed for the 2006 Assessment Year beginning Noon September 1, 2005 and ending Noon September 1, 2006.

This filing is being made for and on behalf of the owners as shown in the records of the BLM. **(Please note the address is Box 447, not Box 437 as shown in your records)**

Goldconda Resources Inc.
 P.O. Box 447
 Congress, Arizona 85332
 (16 claims – AMC 60025 – 60039; AMC 60858)

West Sedco Inc.
 P.O. Box 447
 Congress, Arizona 85332
 (6 claims – AMC 331685 – 331668; AMC 335422 & 335423)


The claims being maintained are all in Mohave County, AZ in Sec. 5, 6, 7, 8, T. 23N, R 17W and Sec. 31, T. 23N, R 17W.

RECEIVED
 BUREAU OF
 LAND MANAGEMENT
 2005 AUG - 8 P 1:45
 ARIZONA
 STATE OFFICE
 PHOENIX, ARIZONA

A copy of this filing is included and should be date stamped and returned to me in the self-addressed stamped envelope attached herewith.

Yours truly,
CHAPMAN, WOOD & GRISWOLD, INC.
Agent for Goldconda Resources Inc.
and West Sedco Inc.

Douglas F. Irving



Attachments: Tabulations of 22 mining claims
Check for \$2750.00
Copy of this filing with return envelope

RECEIVED
BUREAU OF
LAND MANAGEMENT
2005 AUG - 8 P 1:45
ARIZONA
STATE OFFICE
PHOENIX, ARIZONA

Attachment No. 1 to Letter of August 5, 2005

Addressed to:
Bureau of Land Management
Phoenix, Arizona

Mining claims for which a maintenance fee is being paid to cover the 2006 Assessment Year beginning Noon September 1, 2005.

A. Goldconda Resources Inc. (BLM listed claimant)

Black Metal	AMC 60025
Copper King	AMC 60026
Gold Reserve	AMC 60027
Green Linnet	AMC 60028
Montreal	AMC 60029
Niwot	AMC 60030
Oro Fino	AMC 60031
Monitor	AMC 60032
Monitor Extension	AMC 60033
Monitor No. 1	AMC 60034
Monitor No. 3	AMC 60035
Monitor No. 4	AMC 60036
Monitor No. 5	AMC 60037
Monitor No. 6	AMC 60038
Monitor No. 7	AMC 60039
King Fraction	AMC 60858

B. West Sedco Inc. (BLM listed claimant)

W.S. Marle #2	AMC 331685
W.S. Marle #3	AMC 331686
W.S. Marle #4	AMC 331687
W.S. Marle #8	AMC 331688
W.S. Marle #1	AMC 335422
W.S. Marle #9	AMC 335423

Total = 22 claims

RECEIVED
BUREAU OF
LAND MANAGEMENT
2005 AUG - 8 P 1:45
ARIZONA
STATE OFFICE
PHOENIX, ARIZONA

ENTERED IN COMPUTER
RE 8/16/05



United States Department of the Interior

BUREAU OF LAND MANAGEMENT

Arizona State Office
One North Central Avenue
Phoenix, AZ 85004
www.az.blm.gov



TAKE PRIDE
IN AMERICA

In Reply Refer To:
3800 (AZ-933) RE
AMC60025
AMC60858
AMC 331685
AMC 335422

NOV 03 2005

CERTIFIED MAIL - RETURN RECEIPT REQUESTED

NOTICE

Chapman, Wood & Griswold
4015 Carlisle Blvd. NE (Suite E)
Albuquerque, NM 87107

Dan Jacobs
Box 447
Congress, AZ 85332

:
:
:
:
:
:
:
:

Lode Mining Claims
AMC 60025 - 60039
AMC 60858
AMC 331685 - 331688
AMC 335422 - 335423

Notice of Duplicate Payment for Annual Maintenance Fees

According to our records, the 2006 maintenance fee payment for the following claims: AMC 60025 thru AMC 60039, AMC 60858, AMC 331685 thru AMC 331688, and AMC 335422 thru AMC 335423, was paid by Chapman, Wood & Griswold on August 8, 2005, and by Dan Jacobs on August 15, 2005.

Please review your records, check one of the actions below, sign, date, and return this letter to us at your earliest convenience.

- 1) Please authorize a refund to Chapman, Wood & Griswold
- 2) Please authorize a refund to Dan Jacobs
- 3) Please apply the duplicate payment to the 2007 maintenance fee due on or before September 1, 2006.
- 4) Please leave the duplicate 2006 payment and note the files.

Remitter's Signature

Date

No response from Dan Jacobs. \$2750 refunded to Chapman, Wood & Griswold.

The payment will be **considered a duplicate payment** and the files so noted if you do not respond within 30 days of receipt of this letter. If additional information is required, please contact Rod Ebert at 602-417-9397.

Sincerely,

/s/ Ivy J. Garcia

Ivy J. Garcia
Group Administrator,
Lands/Minerals Adjudication and Withdrawals

REbert:pb:10/27/05

SENDER: COMPLETE THIS SECTION

COMPLETE THIS SECTION ON DELIVERY

- Complete items 1, 2, and 3. Also complete item 4 if Restricted Delivery is desired.
- Print your name and address on the reverse so that we can return the card to you.
- Attach this card to the back of the mailpiece, or on the front if space permits.

1. Article Addressed to: NOV 03 2005

Dan Jacobs
Box 447
Congress, AZ 85003
 933(RE) AMC6002; 60858, 331685, 335422

A. Signature
 X *Dan Jacobs* Agent Addressee

B. Received by (Printed Name) **DAN JACOBS** C. Date of Delivery **11-7-05**

D. Is delivery address different from item 1? Yes
 If YES, enter delivery address below: No

3. Service Type

Certified Mail Express Mail
 Registered Return Receipt for Merchandise
 Insured Mail C.O.D.

4. Restricted Delivery? (Extra Fee) Yes

2. Article Number

(Transfer from service label)

7005 1160 0003 7583 2109

PS Form 3811, February 2004

Domestic Return Receipt

102595-02-M-1540

UNITED STATES POSTAL SERVICE



First-Class Mail
 Postage & Fees Paid
 USPS
 Permit No. G-10

• Sender: Please print your name, address, and ZIP+4 in this box •

BUREAU OF LAND MANAGEMENT
ARIZONA STATE OFFICE (AZ-933)
ONE NORTH CENTRAL AVENUE
PHOENIX, AZ 85004

CB4

Complete items 1, 2, 3, and 4. Also complete item 4 if Restricted Delivery is desired.
Print your name and address on the reverse so that we can return the card to you.
Attach this card to the back of the mailpiece, or on the front if space permits.

1. Article Addressed to: **NOV 03 2005**

**Chapman, Wood & Griswold
4015 Carlisle Blvd. NE (Suite E)
Albuquerque, NM 87107
933(RE) AMC60025, 60858, 331685, 335422**

X.D. Sherry Agent
 Address

B. Received by (Printed Name) **D. Irving** C. Date of Delivery **11/7/05**

D. Is delivery address different from item 1? Yes
If YES, enter delivery address below: No

3. Service Type

Certified Mail Express Mail
 Registered Return Receipt for Merchandise
 Insured Mail C.O.D.

4. Restricted Delivery? (Extra Fee) Yes

2. Article Number (Transfer from service label) **7005 1160 0003 7583 2093**

PS Form 3811, February 2004 Domestic Return Receipt 102595-02-M-1540

UNITED STATES POSTAL SERVICE



First-Class Mail
Postage & Fees Paid
USPS
Permit No. G-10

• Sender: Please print your name, address, and ZIP+4 in this box •

**BUREAU OF LAND MANAGEMENT
ARIZONA STATE OFFICE (AZ-933)
ONE NORTH CENTRAL AVENUE
PHOENIX, AZ 85004**

C041





CHAPMAN, WOOD AND GRISWOLD, INC.
 MINING ENGINEERS AND GEOLOGISTS
 4015 CARLISLE BOULEVARD, N.E., SUITE 100
 ALBUQUERQUE, NEW MEXICO 87107

AMC 60025,
 60858, 331685,
 335422

TELEPHONE: (505) 883-0220

August 20, 2004

Bureau of Land Management
 222 North Central Avenue
 Phoenix, Arizona 85004

Re: Annual Mining Claim Maintenance Fees

RECEIVED
 BUREAU OF
 LAND MANAGEMENT
 2004 AUG 24 A 10: 25
 ARIZONA
 STATE OFFICE
 PHOENIX, ARIZONA

Gentlemen:

Attached is a check for \$2750.00 to cover the maintenance fee of \$125.00 per claim for 22 mining claims described in Attachment No. 1 accompanying this letter. The fees are those prescribed for the 2005 Assessment Year beginning Noon September 1, 2004 and ending Noon September 1, 2005.

This filing is being made for and on behalf of the owners as shown in the records of the BLM. **(Please note the address is Box 447, not Box 437 as shown in your records)**

Goldconda Resources Inc.
 P.O. Box 447
 Congress, Arizona 85332
 (16 claims – AMC 60025 – 60039; AMC 60858)

West Sedco Inc.
 P.O. Box 447
 Congress, Arizona 85332
 (6 claims – AMC 331685 – 331668; AMC 335422 & 335423)

The claims being maintained are all in Mohave County, AZ in Sec. 5, 6, 7, and 8, T. 22N, R 17W and Sec. 31, T. 23N, R 17W. For convenience printouts of the current records of the BLM are attached.

Officers of Goldconda Resources Corp. and West Sedco Inc. advise that documents relating to the above claims, including quitclaim deeds and a correction to the corporate

ENTERED INTO COMPUTER


10/13/04

name (Goldconda Resources **Inc.** to Goldconda Resources **Corp.**) were filed with the BLM in 2003.

A copy of this filing is included and should be date stamped and returned to me in the self-addressed stamped envelope attached herewith.

Yours truly,
CHAPMAN, WOOD & GRISWOLD, INC.
Agent for Goldconda Resources Inc.
and West Sedco Inc.

Douglas F. Irving



Attachments: Tabulations of 22 mining claims
Check for \$2750.00
Copy of this filing with return envelope

ARIZONA
STATE OFFICE
PHOENIX, ARIZONA

2004 AUG 24 A 10:26

RECEIVED
BUREAU OF
LAND MANAGEMENT

Attachment No. 1 to Letter of August 20, 2004

Addressed to:
Bureau of Land Management
Phoenix, Arizona

RECEIVED
BUREAU OF
LAND MANAGEMENT
2004 AUG 24 A 10:26
ARIZONA
STATE OFFICE
PHOENIX, ARIZONA

Mining claims for which a maintenance fee is being paid to cover the 2005 Assessment Year beginning Noon September 1, 2004.

A. Goldconda Resources Inc. (BLM listed claimant)

Black Metal	AMC 60025
Copper King	AMC 60026
Gold Reserve	AMC 60027
Green Linnet	AMC 60028
Montreal	AMC 60029
Niwot	AMC 60030
Oro Fino	AMC 60031
Monitor	AMC 60032
Monitor Extension	AMC 60033
Monitor No. 1	AMC 60034
Monitor No. 3	AMC 60035
Monitor No. 4	AMC 60036
Monitor No. 5	AMC 60037
Monitor No. 6	AMC 60038
Monitor No. 7	AMC 60039
King Fraction	AMC 60858

B. West Sedco Inc. (BLM listed claimant)

W.S. Marle #2	AMC 331685
W.S. Marle #3	AMC 331686
W.S. Marle #4	AMC 331687
W.S. Marle #8	AMC 331688
W.S. Marle #1	AMC 335422
W.S. Marle #9	AMC 335423

Total = 22 claims

DEPARTMENT OF THE INTERIOR
BUREAU OF LAND MANAGEMENT
MINING CLAIMS
Customer Information - By County
ACTIVE CLAIMS

Run Date: 08/19/2004 10:10 AM

Admin State: AZ
Geo State: AZ
County: MOHAVE

Claimant(s)	Address	City/State/Zip	Serial No	Claim Name/Number	Mr	Twn	Rng	Sec	Subdivision	D
GOLDCONDA RES INC	BOX 437 447	CONGRESS, AZ 85332	AMC60025	BLACK METAL	14	0220N	0170W	006	NE	A
GOLDCONDA RES INC	BOX 437	CONGRESS, AZ 85332	AMC60025	BLACK METAL	14	0230N	0170W	031	SE	A
GOLDCONDA RES INC	BOX 437	CONGRESS, AZ 85332	AMC60026	COPPER KING	14	0220N	0170W	006	NE	A
GOLDCONDA RES INC	BOX 437	CONGRESS, AZ 85332	AMC60026	COPPER KING	14	0220N	0170W	005	NW	A
GOLDCONDA RES INC	BOX 437	CONGRESS, AZ 85332	AMC60027	GOLD RESERVE	14	0220N	0170W	005	NW SW	A
GOLDCONDA RES INC	BOX 437	CONGRESS, AZ 85332	AMC60028	GREEN LINNET	14	0220N	0170W	006	NE SE	A
GOLDCONDA RES INC	BOX 437	CONGRESS, AZ 85332	AMC60029	MONTREAL	14	0220N	0170W	005	SW	A
GOLDCONDA RES INC	BOX 437	CONGRESS, AZ 85332	AMC60030	NIWOT	14	0220N	0170W	006	NE	A
GOLDCONDA RES INC	BOX 437	CONGRESS, AZ 85332	AMC60031	ORO FINO	14	0220N	0170W	005	SW	A
GOLDCONDA RES INC	BOX 437	CONGRESS, AZ 85332	AMC60032	MONITOR	14	0220N	0170W	006	NE	A
GOLDCONDA RES INC	BOX 437	CONGRESS, AZ 85332	AMC60033	MONITOR EXTENSION	14	0220N	0170W	005	NW SW	A
GOLDCONDA RES INC	BOX 437	CONGRESS, AZ 85332	AMC60033	MONITOR EXTENSION	14	0220N	0170W	006	NE	A
GOLDCONDA RES INC	BOX 437	CONGRESS, AZ 85332	AMC60034	MONITOR #1	14	0220N	0170W	006	NE SE	A
GOLDCONDA RES INC	BOX 437	CONGRESS, AZ 85332	AMC60035	MONITOR #3	14	0220N	0170W	006	NE NW	A
GOLDCONDA RES INC	BOX 437	CONGRESS, AZ 85332	AMC60036	MONITOR #4	14	0220N	0170W	006	NE NW	A
GOLDCONDA RES INC	BOX 437	CONGRESS, AZ 85332	AMC60036	MONITOR #4	14	0230N	0170W	031	SW	A
GOLDCONDA RES INC	BOX 437	CONGRESS, AZ 85332	AMC60037	MONITOR #5	14	0220N	0170W	006	NW	A
GOLDCONDA RES INC	BOX 437	CONGRESS, AZ 85332	AMC60038	MONITOR #6	14	0220N	0170W	006	NE	A
GOLDCONDA RES INC	BOX 437	CONGRESS, AZ 85332	AMC60038	MONITOR #6	14	0230N	0170W	031	SE	A
GOLDCONDA RES INC	BOX 437	CONGRESS, AZ 85332	AMC60039	MONITOR #7	14	0220N	0170W	006	NE	A
GOLDCONDA RES INC	BOX 437	CONGRESS, AZ 85332	AMC60039	MONITOR #7	14	0230N	0170W	031	SE	A
GOLDCONDA RES INC	BOX 437	CONGRESS, AZ 85332	AMC60858	KING FRACTION	14	0220N	0170W	006	NW	A

ARIZONA
STATE OFFICE
PHOENIX, ARIZONA

2004 AUG 24 A 10:26

RECEIVED
BUREAU OF
LAND MANAGEMENT

NO WARRANTY IS MADE BY BLM FOR USE OF THE DATA
FOR PURPOSES NOT INTENDED BY BLM

22/54

DEPARTMENT OF THE INTERIOR
BUREAU OF LAND MANAGEMENT
MINING CLAIMS
Customer Information - By County
ACTIVE CLAIMS

Run Date: 08/19/2004 10:07 AM

Admin State: AZ
Geo State: AZ
County: MOHAVE

Claimant(s)	Address	City/State/Zip	Serial No	Claim Name/Number	Mr	Twn	Rng	Sec	Subdivision	D
WEST SEDCO INC	BOX 437 441	CONGRESS, AZ 85332	AMC331685	W S MARLE #2	14	0220N	0170W	006	SE	A
WEST SEDCO INC	BOX 437	CONGRESS, AZ 85332	AMC331685	W S MARLE #2	14	0220N	0170W	005	SW	A
WEST SEDCO INC	BOX 437	CONGRESS, AZ 85332	AMC331686	W S MARLE #3	14	0220N	0170W	006	SE	A
WEST SEDCO INC	BOX 437	CONGRESS, AZ 85332	AMC331686	W S MARLE #3	14	0220N	0170W	005	SW	A
WEST SEDCO INC	BOX 437	CONGRESS, AZ 85332	AMC331687	W S MARLE #4	14	0220N	0170W	006	SE	A
WEST SEDCO INC	BOX 437	CONGRESS, AZ 85332	AMC331688	W S MARLE #8	14	0220N	0170W	008	NW	A
WEST SEDCO INC	BOX 437	CONGRESS, AZ 85332	AMC331688	W S MARLE #8	14	0220N	0170W	005	SW	A
WEST SEDCO INC	BOX 437	CONGRESS, AZ 85332	AMC331688	W S MARLE #8	14	0220N	0170W	006	SE	A
WEST SEDCO INC	BOX 437	CONGRESS, AZ 85332	AMC335422	W S MARLE #1	14	0220N	0170W	006	NE NW SW SE	A
WEST SEDCO INC	BOX 437	CONGRESS, AZ 85332	AMC335423	W S MARLE #9	14	0220N	0170W	006	NW	A
WEST SEDCO INC	BOX 437	CONGRESS, AZ 85332	AMC335423	W S MARLE #9	14	0220N	0170W	005	NE	A
WEST SEDCO INC	BOX 437	CONGRESS, AZ 85332	AMC335423	W S MARLE #9	14	0220N	0170W	008	NW	A
WEST SEDCO INC	BOX 437	CONGRESS, AZ 85332	AMC335423	W S MARLE #9	14	0220N	0170W	007	NE	A

RECEIVED
 BUREAU OF
 LAND MANAGEMENT
 2004 AUG 24 A 10:26
 ARIZONA
 STATE OFFICE
 PHOENIX, ARIZONA

United States Department of the Interior
Bureau of Land Management
 BUSINESS & SUPPORT SVCS DIV
 222 N CENTRAL AVE
 PHOENIX, AZ 85004 -2203
 Phone: (602) 417-9200

Receipt	
No:	937695

Transaction #: 972024
Date of Transaction: 08/25/2004

CUSTOMER:	CHAPMAN WOOD AND GRISWOLD INC 4015 CARLISLE BLVD NE STE C ALBUQUERQUE, NM 87107
------------------	---

LINE #	QTY	DESCRIPTION	REMARKS	UNIT PRICE	TOTAL
1	1.00	LOCATABLE MINERALS / MINING CLAIMS-NOT NEW-UNADJUD, ONE AUTH NO. ONLY / MINING CLAIM MONEY RECEIVED (455) CASES: AMC60025/\$2750.00	MAINT 2005 (22)	- n/a -	2750.00
TOTAL:					\$2,750.00

PAYMENT INFORMATION			
1	AMOUNT:	\$2,750.00	POSTMARKED: 08/21/2004
	TYPE:	CHECK	RECEIVED: 08/24/2004
	CHECK NO:	1037	
	NAME:	CHAPMAN WOOD & GRISWOLD INC. 4015 CARLISLE BLVD NE STE C ALBUQUERQUE NM 87107	

REMARKS

This receipt was generated by the automated BLM Collections and Billing System and is a paper representation of a portion of the official electronic record contained therein.

Dan Jacobs
Box 447
Congress, Az.
85332

AMC 331685

AMC 60025
AMC 60858
AMC 335422

MAINTENANCE FEE PAYMENT

Mining Claim Maintenance Fee Payment of \$100 per claim or site is due on or before September 1, 2003, in lieu of assessment work for the upcoming assessment year beginning September 1 of the year noted above.

BUREAU OF LAND MANAGEMENT
ARIZONA STATE OFFICE
222 NORTH CENTRAL AVENUE
PHOENIX, AZ 85004
602-417-9200
www.az.blm.gov

FOR BLM USE ONLY	
NO. OF CLAIMS: <u>22</u>	X \$100 = \$ <u>2200.⁰⁰</u>
RECEIPT NO.: _____	CHECK NO.: <u>933</u>
INITIALS: <u>[Signature]</u>	

The claims are situated in MOHAVE County, Arizona.

BLM SERIAL NUMBERS

NAMES OF CLAIMS OR SITES

AMC <u>60032</u> THRU AMC <u>60033/2</u>	NAME: <u>MONITOR & MONITOR Extension</u>
COUNTY BOOK/DOCKET <u>413</u>	PAGE OR FEE NO: <u>125 & 126</u>
AMC <u>60034</u> THRU AMC <u>60039/6</u>	NAME: <u>Monitor #1,3,4,5,6,7</u>
COUNTY BOOK/DOCKET <u>413</u>	PAGE OR FEE NO: <u>148,149,150,152,153,154,155,156</u>

IF NOT CONSECUTIVE NUMBERS LIST SEPARATELY BELOW

BLM SERIAL NUMBERS	NAME OF CLAIMS/SITES	CO/BOOK DOCKET & PAGE OR FEE NUMBER
AMC <u>331685</u>	<u>W.S. Mark #2</u>	<u>2487 - Pg. 324</u>
AMC <u>331686</u>	<u>" " " #3</u>	<u>" " 326</u>
AMC <u>331687</u>	<u>" " " #4</u>	<u>" " 328</u>
AMC <u>331688/4</u>	<u>" " " #8</u>	<u>" " 330</u>

List additional claims on the reverse side of this form.

CLAIMANT'S NAME: Dan C. Jacobs, Agent
 ADDRESS: Box 447 CITY: Congress STATE: Az. ZIP: 85332
 PHONE: 928-427-3844

Check here if this is a change of address

PHOENIX, ARIZONA

2003 AUG 20 A 9:49

RECEIVED
B.L.M. AZ STATE OFFICE

BLM DATE STAMP

ENTERED IN COMPUTER

[Handwritten signature]

BLM SERIAL
NUMBERS

NAME CLAIMS/SITES

CO/BOOK DOCKET &
PAGE OR FEE NUMBER

AMC 60025	Black Metal (Amended)	SS	Pg. 503
AMC 60026	Copper King - "	"	" 493
AMC 60027	Gold Reserve - "	"	" 485
AMC 60028	Green Linnet "	"	" 492-493
AMC 60029	Montreal "	"	" 483
AMC 60830	Niwot "	"	" 679
AMC 60031	Ora-Fino "	"	" 486
AMC 60858	King Fraction "	"	" 553
AMC 335422	W.S. Marble # 1	2664	" 790
AMC 335423	" " " # 9	"	" 792
AMC			
AMC			
AMC			
AMC			
AMC			

43 CFR 3833.0-5(e) (August 30, 1994) requires that the names of all of the owners and their current addresses shall be identified on all instruments required to be recorded or filed by the regulation, 43 CFR Subpart 3833.

NAME: _____ ADDRESS: _____

CITY: _____ STATE: _____ ZIP: _____ IS THIS A NEW ADDRESS

NAME: _____ ADDRESS: _____

CITY: _____ STATE: _____ ZIP: _____ IS THIS A NEW ADDRESS

NAME: _____ ADDRESS: _____

CITY: _____ STATE: _____ ZIP: _____ IS THIS A NEW ADDRESS

NAME: _____ ADDRESS: _____

CITY: _____ STATE: _____ ZIP: _____ IS THIS A NEW ADDRESS

Signature: Dan O'Neal
To record with the County, one claimant or an agent must sign.

FOR BLM USE ONLY	
DATE ENTERED INTO COMPUTER: _____	INITIALS: _____
VERIFIED: _____	

United States Department of the Interior
Bureau of Land Management
 BUSINESS & SUPPORT SVCS DIV
 222 N CENTRAL AVE
 PHOENIX, AZ 85004 -2203
 Phone: (602) 417-9200

Receipt	
No:	734286

Transaction #: 763773
Date of Transaction: 08/20/2003
CUSTOMER: DAN JACOBS PO BOX 437 CONGRESS,AZ 85332

LINE #	QTY	DESCRIPTION	REMARKS	UNIT PRICE	TOTAL
1	1.00	LOCATABLE MINERALS / MINING CLAIMS-NOT NEW-UNADJUD,ONE AUTH NO. ONLY / MINING CLAIM MONEY RECEIVED (455) CASES: AMC60032/\$2200.00	MAIN 2004 (22)	- n/a -	2200.00
TOTAL:					\$2,200.00

PAYMENT INFORMATION			
1	AMOUNT:	\$2,200.00	POSTMARKED: N/A
	TYPE:	CHECK	RECEIVED: 08/20/2003
	CHECK NO:	933	
	NAME:	WEST SEDCO INC JACOBS, DAN PO BOX 437 CONGRESS AZ 85332	

REMARKS

This receipt was generated by the automated BLM Collections and Billing System and is a paper representation of a portion of the official electronic record contained therein.

PAYMENT INFORMATION			
1	AMOUNT:	\$2,200.00	POSTMARKED: N/A
	TYPE:	CHECK	RECEIVED: 08/28/2002
	CHECK NO:	880	
	NAME:	WEST SEDCO INC JACOBS, DAN C BOX 437 CONGRESS AZ 85332	
2	AMOUNT:	\$600.00	POSTMARKED: N/A
	TYPE:	CHECK	RECEIVED: 08/28/2002
	CHECK NO:	886	
	NAME:	WEST SEDCO INC JACOBS, DAN C BOX 437 CONGRESS AZ 85332	
3	AMOUNT:	\$400.00	POSTMARKED: N/A
	TYPE:	CHECK	RECEIVED: 08/28/2002
	CHECK NO:	882	
	NAME:	WEST SEDCO INC JACOBS, DAN C BOX 437 CONGRESS AZ 85332	
4	AMOUNT:	\$200.00	POSTMARKED: N/A
	TYPE:	CHECK	RECEIVED: 08/28/2002
	CHECK NO:	881	
	NAME:	WEST SEDCO INC JACOBS, DAN C BOX 437 CONGRESS AZ 85332	

REMARKS

This receipt was generated by the automated BLM Collections and Billing System and is a paper representation of a portion of the official electronic record contained therein.

MAINTENANCE FEE PAYMENT

Mining Claim Maintenance Fee Payment of \$100 per claim or site is due on or before September 1, 2002, in lieu of assessment work for the upcoming assessment year beginning September 1 of the year noted above.

BUREAU OF LAND MANAGEMENT
ARIZONA STATE OFFICE
222 NORTH CENTRAL AVENUE
PHOENIX, AZ 85004
602-417-9200
www.az.blm.gov

FOR BLM USE ONLY	
NO. OF CLAIMS: <u>22</u>	X \$100 = \$ <u>2,200.00</u>
RECEIPT NO.: <u>550157</u>	CHECK NO.: <u>880</u>
INIT: <u>YMC</u>	

The claims are situated in Mohave County, Arizona.

<u>BLM SERIAL NUMBERS</u>	<u>NAMES OF CLAIMS OR SITES</u>
AMC _____ THRU AMC _____	NAME: _____
COUNTY BOOK/DOCKET _____	PAGE OR FEE NO: _____
AMC _____ THRU AMC _____	NAME: _____
COUNTY BOOK/DOCKET _____	PAGE OR FEE NO: _____

IF NOT CONSECUTIVE NUMBERS LIST SEPARATELY BELOW

BLM SERIAL NUMBERS	NAME OF CLAIMS/SITES	CO/BOOK DOCKET & PAGE OR FEE NUMBER
AMC _____	<u>See attached sheet No. XX</u>	_____
AMC _____	<u>22-claims</u>	_____
AMC _____	_____	_____
AMC _____	_____	_____

List additional claims on the reverse side of this form.

CLAIMANT'S NAME: Dan C. Jacobs, Agent
ADDRESS: Box 447 CITY: Congress STATE: Az ZIP: 85332
PHONE: 928-427-3844

Check here if this is a change of address
New P.O. Box

9/24/02
VERIFIED

ENTERED IN COMPUTER
9/13/2002

PHOENIX, ARIZONA
2002 AUG 28 A 11:32
RECEIVED
B.L.M. AZ STATE OFFICE
BLM DATE STAMP

BLM SERIAL
NUMBERS

NAM = CLAIMS/SITES

CO/BOOK DOCKET &
PAGE OR FEE NUMBER

AMC _____

AMC _____

AMC _____

AMC _____

AMC _____

AMC _____

AMC _____

AMC _____

AMC _____

AMC _____

AMC _____

AMC _____

AMC _____

AMC _____

AMC _____

AMC _____

AMC _____

AMC _____

AMC _____

43 CFR 3833.0-5(e) (August 30, 1994) requires that the names of all of the owners and their current addresses shall be identified on all instruments required to be recorded or filed by the regulation, 43 CFR Subpart 3833.

NAME: West Sedco, Inc ADDRESS: P.O. Box 447

CITY: Congress STATE: Az ZIP: 85332 IS THIS A NEW ADDRESS
New P.O. Box

NAME: _____ ADDRESS: _____

CITY: _____ STATE: _____ ZIP: _____ IS THIS A NEW ADDRESS

NAME: _____ ADDRESS: _____

CITY: _____ STATE: _____ ZIP: _____ IS THIS A NEW ADDRESS

NAME: _____ ADDRESS: _____

CITY: _____ STATE: _____ ZIP: _____ IS THIS A NEW ADDRESS

Signature: Dan C. Jacob, agent

To record with the County, one claimant or an agent must sign.

FOR BLM USE ONLY

DATE ENTERED INTO COMPUTER: 9/13/2002

INITIALS: RE VERIFIED: 9/24/02K

No. XX

MINING CLAIM, MILL SITE OR TUNNEL SITE
MAINTENANCE FEE PAYMENT CONTINUATION SHEET

BLM SERIAL NUMBERS	NAME OF CLAIMS/SITES	COUNTY	
		BOOK/DOCKET & PAGE	OR FEE NUMBER
A MC <u>60032</u>	<u>MONITOR</u>	413	PG. 125
A MC <u>60033</u>	<u>MONITOR EXTENSION</u>	"	" 126
A MC <u>60034</u>	<u>MONITOR # 1</u>	"	" 148
A MC <u>60035</u>	" " 3	"	" 152
A MC <u>60036</u>	" " 4	"	" 153
A MC <u>60037</u>	" " 5	"	" 149-150
A MC <u>60038</u>	" " 6	"	" 154
A MC <u>60039</u>	" " 7	"	" 155-156
A MC <u>60031</u>	<u>ORA-FINO (AMENDED)</u>	SS	" 486
A MC <u>60030</u>	<u>NIWOT</u> "	"	" 679
A MC <u>60028</u>	<u>GREEN LINNET</u> "	"	" 492-493
A MC <u>60858 (60858)</u>	<u>KING FRACTION</u> "	"	" 553
A MC <u>60029</u>	<u>MONTREAL</u> "	"	" 483
A MC <u>60025</u>	<u>BLACK METAL</u> "	"	" 503
A MC <u>60026</u>	<u>COPPER KING</u> "	"	" 493
A MC <u>60027</u>	<u>GOLD RESERVE</u> "	"	" 485
A MC <u>331685</u>	<u>W.S. MARLE # 2</u>	2487	" 324
A MC <u>331686</u>	" " " " 3	"	" 326
A MC <u>331687</u>	" " " " 4	"	" 328
A MC <u>331688</u>	" " " " 8	"	" 330
A MC <u>335422</u>	" " " " 1	2664	" 740
A MC <u>335423</u>	" " " " 6	"	" 742
A MC _____	_____	_____	_____
A MC _____	_____	_____	_____
A MC _____	_____	_____	_____
A MC _____	_____	_____	_____
A MC _____	_____	_____	_____

RECEIVED
B.L.M. AZ STATE OFFICE
2002 AUG 28 A 11:32
PHOENIX, ARIZONA

ENTERED IN COMPUTER
RE 9/13/2002

MAINTENANCE FEE PAYMENT

Mining Claim Maintenance Fee Payment of \$100 per claim or site is due on or before September 1, 2002, in lieu of assessment work for the upcoming assessment year beginning September 1 of the year noted above.

BUREAU OF LAND MANAGEMENT
ARIZONA STATE OFFICE
222 NORTH CENTRAL AVENUE
PHOENIX, AZ 85004
602-417-9200
www.az.blm.gov

FOR BLM USE ONLY	
NO. OF CLAIMS: <u>2</u>	X \$100 = \$ <u>200.00</u>
RECEIPT NO.: <u>550157</u>	CHECK NO.: <u>881</u>
INIT: <u>AMC</u>	

The claims are situated in Maricopa County, Arizona.

BLM SERIAL NUMBERS	NAMES OF CLAIMS OR SITES
AMC <u>126005</u> THRU AMC _____	NAME: <u>LD-MO# 56</u>
COUNTY BOOK/DOCKET <u>5035</u>	PAGE OR FEE NO: <u>34</u>
AMC <u>126002</u> THRU AMC _____	NAME: <u>LD-MO# 53</u>
COUNTY BOOK/DOCKET <u>5035</u>	PAGE OR FEE NO: <u>66</u>

IF NOT CONSECUTIVE NUMBERS LIST SEPARATELY BELOW

BLM SERIAL NUMBERS	NAME OF CLAIMS/SITES	CO/BOOK DOCKET & PAGE OR FEE NUMBER
AMC _____	_____	_____
AMC _____	_____	_____
AMC _____	_____	_____
AMC _____	_____	_____

List additional claims on the reverse side of this form.

CLAIMANT'S NAME: Dan C Jacobs, Agent
ADDRESS: Box 447 CITY: Congress STATE: Az ZIP: 85332
PHONE: 928-427-3844

Check here if this is a change of address
New P.O. Box

ENTERED IN COMPUTER
RE 9/13/2002

PHOENIX, ARIZONA
 2002 AUG 28 A 11: 32
 RECEIVED
 B.L.M. AZ STATE OFFICE
 BLM DATE STAMP

BLM SERIAL
NUMBERS

NAME CLAIMS/SITES

CO/BOOK DOCKET &
PAGE OR FEE NUMBER

AMC _____
AMC _____
AMC _____
AMC _____
AMC _____
AMC _____
AMC _____
AMC _____
AMC _____
AMC _____
AMC _____
AMC _____
AMC _____
AMC _____
AMC _____

43 CFR 3833.0-5(e) (August 30, 1994) requires that the names of all of the owners and their current addresses shall be identified on all instruments required to be recorded or filed by the regulation, 43 CFR Subpart 3833.

NAME: West Sadco, Inc ADDRESS: Box 447
CITY: Condress STATE: Az. ZIP: 85332 IS THIS A NEW ADDRESS
New P.O. Box

NAME: _____ ADDRESS: _____
CITY: _____ STATE: _____ ZIP: _____ IS THIS A NEW ADDRESS

NAME: _____ ADDRESS: _____
CITY: _____ STATE: _____ ZIP: _____ IS THIS A NEW ADDRESS

NAME: _____ ADDRESS: _____
CITY: _____ STATE: _____ ZIP: _____ IS THIS A NEW ADDRESS

Signature: Don C. Jacob, agent
To record with the County, one claimant or an agent must sign.

FOR BLM USE ONLY
DATE ENTERED INTO COMPUTER: 9/13/2002
INITIALS: RWE VERIFIED: _____

MAINTENANCE FEE PAYMENT

Mining Claim Maintenance Fee Payment of \$100 per claim or site is due on or before September 1, 2002, in lieu of assessment work for the upcoming assessment year beginning September 1 of the year noted above.

BUREAU OF LAND MANAGEMENT
ARIZONA STATE OFFICE
222 NORTH CENTRAL AVENUE
PHOENIX, AZ 85004
602-417-9200
www.az.blm.gov

FOR BLM USE ONLY
NO. OF CLAIMS: 4 X \$100 - \$ 410.00
RECEIPT NO.: 550157 CHECK NO.: 882
INIT: MLC

The claims are situated in Mohave County, Arizona.

BLM SERIAL NUMBERS

NAMES OF CLAIMS OR SITES

AMC _____ THRU AMC _____ NAME: _____
COUNTY BOOK/DOCKET _____, PAGE OR FEE NO: _____
AMC _____ THRU AMC _____ NAME: _____
COUNTY BOOK/DOCKET _____, PAGE OR FEE NO: _____

IF NOT CONSECUTIVE NUMBERS LIST SEPARATELY BELOW

BLM SERIAL NUMBERS	NAME OF CLAIMS/SITES	CO/BOOK DOCKET & PAGE OR FEE NUMBER
AMC <u>87690</u>	<u>Roadside</u>	<u>237 - Pg. 897</u>
AMC <u>87691</u>	<u>Roadside #1</u>	<u>237 - Pg. 895</u>
AMC <u>29140</u>	<u>Roadside #2</u>	<u>487 - Pg. 778</u>
AMC <u>112738</u>	<u>Roadside #3</u>	<u>662 - Pg. 856</u>

List additional claims on the reverse side of this form.

CLAIMANT'S NAME: Don C. Jacobs, Agent
ADDRESS: Box 447 CITY: Congress STATE: Az ZIP: 85332
PHONE: 928-427-3844

Check here if this is a change of address
New P.O. Box

ENTERED IN COMPUTER
RE 9/13/2002

PHOENIX, ARIZONA
2002 AUG 28 A 11:33
RECEIVED
B.L.M. AZ STATE OFFICE
BLM DATE STAMP

BLM SERIAL
NUMBERS

NAME  CLAIMS/SITES

CO/BOOK DOCKET &
PAGE OR FEE NUMBER

AMC _____

AMC _____

AMC _____

AMC _____

AMC _____

AMC _____

AMC _____

AMC _____

AMC _____

AMC _____

AMC _____

AMC _____

AMC _____

AMC _____

AMC _____

43 CFR 3833.0-5(e) (August 30, 1994) requires that the names of all of the owners and their current addresses shall be identified on all instruments required to be recorded or filed by the regulation, 43 CFR Subpart 3833.

NAME: West Secko, Inc. ADDRESS: P.O. Box 447
CITY: Congress STATE: Az. ZIP: 85332 IS THIS A NEW ADDRESS
New P.O. Box

NAME: _____ ADDRESS: _____
CITY: _____ STATE: _____ ZIP: _____ IS THIS A NEW ADDRESS

NAME: _____ ADDRESS: _____
CITY: _____ STATE: _____ ZIP: _____ IS THIS A NEW ADDRESS

NAME: _____ ADDRESS: _____
CITY: _____ STATE: _____ ZIP: _____ IS THIS A NEW ADDRESS

Signature: *Don C. Jones* agent
To record with the County, one claimant or an agent must sign.

FOR BLM USE ONLY
DATE ENTERED INTO COMPUTER: 9/13/2002
INITIALS: RWE VERIFIED: _____

MAINTENANCE FEE PAYMENT

Mining Claim Maintenance Fee Payment of \$100 per claim or site is due on or before September 1, 2002, in lieu of assessment work for the upcoming assessment year beginning September 1 of the year noted above.

BUREAU OF LAND MANAGEMENT
ARIZONA STATE OFFICE
222 NORTH CENTRAL AVENUE
PHOENIX, AZ 85004
602-417-9200
www.az.blm.gov

FOR BLM USE ONLY		
NO. OF CLAIMS: <u>6</u>	X \$100 = \$	<u>600.00</u>
RECEIPT NO.: <u>550157</u>	CHECK NO.:	<u>886</u>
INIT: <u>YMC</u>		

The claims are situated in YAVAPAI County, Arizona.

BLM SERIAL NUMBERS	NAMES OF CLAIMS OR SITES
AMC _____ THRU AMC <u>Over</u>	NAME: _____
COUNTY BOOK/DOCKET _____	PAGE OR FEE NO: _____
AMC _____ THRU AMC _____	NAME: _____
COUNTY BOOK/DOCKET _____	PAGE OR FEE NO: _____

IF NOT CONSECUTIVE NUMBERS LIST SEPARATELY BELOW

BLM SERIAL NUMBERS	NAME OF CLAIMS/SITES	CO/BOOK DOCKET & PAGE OR FEE NUMBER
AMC _____	<u>See Over</u>	_____
AMC _____	_____	_____
AMC _____	_____	_____
AMC _____	_____	_____

List additional claims on the reverse side of this form.

CLAIMANT'S NAME: Dan C. Jacobs, Agent
ADDRESS: Box 447 CITY: Congress STATE: Az ZIP: 85332
PHONE: 928-427-3844

Check here if this is a change of address
New P.O. Box #

ENTERED IN COMPUTER
RE 9/13/2002

PHOENIX, ARIZONA
2002 AUG 28 A 11:33
RECEIVED
B.L.M. AZ STATE OFFICE
BLM DATE STAMP

BLM SERIAL
NUMBERS

NAME OF CLAIMS/SITES

CO/BOOK DOCKET &
PAGE OR FEE NUMBER

AMC 84552

MAG# 121

158 - Pg. 472

AMC 84561

MAG# 136

" Pg. 487

AMC 84564

MAG# 139

" Pg. 490

AMC 84565

MAG# 140

" Pg. 491

AMC 84573

MAG# 148

" Pg. 499

AMC 84574

MAG# 149

" Pg. 500

AMC _____

AMC _____

AMC _____

AMC _____

AMC _____

AMC _____

AMC _____

AMC _____

AMC _____

43 CFR 3833.0-5(e) (August 30, 1994) requires that the names of all of the owners and their current addresses shall be identified on all instruments required to be recorded or filed by the regulation, 43 CFR Subpart 3833.

NAME: West Sedco, Inc ADDRESS: Box 447

CITY: Congress STATE: Az. ZIP: 85332 IS THIS A NEW ADDRESS
New Box #

NAME: _____ ADDRESS: _____

CITY: _____ STATE: _____ ZIP: _____ IS THIS A NEW ADDRESS

NAME: _____ ADDRESS: _____

CITY: _____ STATE: _____ ZIP: _____ IS THIS A NEW ADDRESS

NAME: _____ ADDRESS: _____

CITY: _____ STATE: _____ ZIP: _____ IS THIS A NEW ADDRESS

Signature: Dan C. Jacob agent
To record with the County, one claimant or an agent must sign.

FOR BLM USE ONLY
DATE ENTERED INTO COMPUTER: 9/13/2002
INITIALS: RWE VERIFIED: _____

United States Department of the Interior
Bureau of Land Management
 BUSINESS & SUPPORT SVCS DIV
 222 N CENTRAL AVE
 PHOENIX, AZ 85004 -2203
 Phone: (602) 417-9200

Receipt	
No:	550157

Transaction #: 574867	
Date of Transaction: 08/28/2002	
CUSTOMER:	DAN C JACOBS WEST SEDCO INC BOX 437 CONGRESS, AZ 85332

LINE #	QTY	DESCRIPTION	REMARKS	UNIT PRICE	TOTAL
1	1.00	LOCATABLE MINERALS / MINING CLAIMS-NOT NEW-UNADJUD, ONE AUTH NO. ONLY / MINING CLAIM MONEY RECEIVED (455) CASES: AMC60032/\$3400.00	MAINT 2003 (34)	- n/a -	3400.00
TOTAL:					\$3,400.00

Receipt No. 368317

LEAD FILE #'S

Trans No. 380984

AMC 29140, 60085, 60858
84488, 87688, 125998,
331685, 335422, 112738

AMC Number	Code	Amount
29140	482	100.00
60085-60039		1500.00
60858		100.00
81552		100.00
84561		100.00
84564-84565		200.00
81573-81574		200.00
87690-87691		200.00
126002		100.00
126005		100.00
331685-331688		400.00
335422-335423		200.00
112738		100.00
TOTAL:	482	5340.00

AMC Number	Code	Amount
TOTAL:		5

Date of Doc 8/29/01

Date Entered: 9/7/01 TX

Date of Rec't 8/29/01

Date Verified: " "

Amount Rec'd 3400.00

Sent to Accts: 2/20/02

Amount Earned _____

Date Earned: _____

- 480 POL
- 481 NOI
- 482 MAINT
- 396 TRANS
- 635 AMEND

NOTES: Corrections to the amount earned

J Dan C. Jacobs
P.O. Box 437
Congress, AZ 85332

Pg. 1- of 2

MAINTENANCE FEE PAYMENT

Sept. 1, 01

\$100.00 MAINTENANCE FEE PAYMENT DUE ON OR BEFORE AUGUST 31, 19__
IN LIEU OF ASSESSMENT WORK FOR THE UPCOMING ASSESSMENT
YEAR BEGINNING SEPTEMBER 1 OF THE YEAR NOTED ABOVE.

BUREAU OF LAND MANAGEMENT
ARIZONA STATE OFFICE
222 NORTH CENTRAL AVENUE
PHOENIX, AZ 85004

COUNT: 22 \$220.00 INT: M FOR
OFFICIAL USE ONLY

THE CLAIMS ARE SITUATED IN Mohave COUNTY, ARIZONA.

BLM SERIAL NUMBERS

NAMES OF CLAIMS OR SITES

A MC _____ THRU A MC _____
COUNTY BOOK/DOCKET _____, PAGE(S) OR FEE NO(S) _____

A MC _____ THRU A MC _____
COUNTY BOOK/DOCKET _____, PAGE(S) OR FEE NO(S) _____

(OR) IF NOT CONSECUTIVE NUMBERS LIST SEPARATELY BELOW:

BLM SERIAL NUMBERS	NAME OF CLAIMS/SITES	COUNTY BOOK/DOCKET & PAGE OR FEE NUMBER
A MC _____	<u>See attached SHEET</u>	
A MC _____	<u>(22-Claims)</u>	
A MC _____		
A MC _____		
A MC _____		
A MC _____		
A MC _____		
A MC _____		
A MC _____		
A MC _____		
A MC _____		
A MC _____		
A MC _____		

CLAIMANT'S NAME: Daniel C. Jacobs (Agent)
ADDRESS: P.O. Box 437 CITY: Congress STATE: Az ZIP: 85332
 CHECK HERE IF THIS IS A CHANGE OF ADDRESS PHONE: (520) 427-3844

SIGNATURE: Daniel C. Jacobs
TO RECORD WITH THE COUNTY, ONE CLAIMANT OR THE AGENT MUST SIGN

LIST ALL ADDITIONAL OWNERS ON REVERSE SIDE OF THIS FORM
FOR OFFICIAL USE ONLY
ENTERED INTO COMPUTER: _____
DATE _____ INITIALS _____ VERIFIED _____

TIME STAMP
PHOENIX, ARIZONA
2001
B.L.M.

**MINE CLAIM, MILL SITE OR TUNNEL SITE
MAINTENANCE FEE PAYMENT CONTINUATION SHEET**

BLM SERIAL NUMBERS	NAME OF CLAIMS/SITES	COUNTY BOOK/DOCKET & PAGE OR FEE NUMBER
A MC 60032	MONITOR	413 PG. 125
A MC 60033	MONITOR EXTENSION	" " 126
A MC 60034	MONITOR # 1	" " 148
A MC 60035	" " 3	" " 152
A MC 60036	" " 4	" " 153
A MC 60037	" " 5	" " 149-150
A MC 60038	" " 6	" " 154
A MC 60039	" " 7	" " 155-156
A MC 60031	ORA-FINO (AMENDED)	85 " 486
A MC 60030	NWOT "	" " 679
A MC 60028	GREEN LINNET "	" " 492-493
A MC 60858 (60858)	KING FRACTION "	" " 553
A MC 60029	MONTREAL "	" " 483
A MC 60025	BLACK METAL "	" " 503
A MC 60026	COPPER KING "	" " 493
A MC 60027	GOLD RESERVE "	" " 485
A MC 331685	W.S. MARLE # 2	2487 " 324
A MC 331686	" " " " 3	" " 326
A MC 331687	" " " " 4	" " 328
A MC 331688	" " " " 8	" " 330
A MC 335422	" " " " 1	2664 " 740
A MC 335423	" " " " 9	" " 742
A MC		
A MC		
A MC		
A MC		

RECEIVED
BLM STATE OFFICE
2001 AUG 29 P 12:44
PHOENIX, ARIZONA

Return to:

J Dan C. Jacobs
P.O. Box 437
Congress, AZ 85332

Pg. 1 of 1

MAINTENANCE FEE PAYMENT Sept 1, '01

\$100.00 MAINTENANCE FEE PAYMENT DUE ON OR BEFORE AUGUST 31, 19__
IN LIEU OF ASSESSMENT WORK FOR THE UPCOMING ASSESSMENT
YEAR BEGINNING SEPTEMBER 1 OF THE YEAR NOTED ABOVE.

BUREAU OF LAND MANAGEMENT
ARIZONA STATE OFFICE
222 NORTH CENTRAL AVENUE
PHOENIX, AZ 85004

COUNT: 2 \$ 20.00 INT: μ FOR
OFFICIAL USE ONLY

THE CLAIMS ARE SITUATED IN Maricopa COUNTY, ARIZONA.

BLM SERIAL NUMBERS	NAMES OF CLAIMS OR SITES
A MC <u>126005</u> THRU A MC _____ COUNTY BOOK/DOCKET <u>5035</u> , PAGE(S) OR FEE NO(S) <u>34</u>	<u>LO-MO # 56</u>
A MC <u>126002</u> THRU A MC _____ COUNTY BOOK/DOCKET <u>5035</u> , PAGE(S) OR FEE NO(S) <u>66</u>	<u>LO-MO # 53</u>

(OR) IF NOT CONSECUTIVE NUMBERS LIST SEPARATELY BELOW:

BLM SERIAL NUMBERS	NAME OF CLAIMS/SITES	COUNTY BOOK/DOCKET & PAGE OR FEE NUMBER
A MC _____	_____	_____
A MC _____	_____	_____
A MC _____	_____	_____
A MC _____	_____	_____
A MC _____	_____	_____
A MC _____	_____	_____
A MC _____	_____	_____
A MC _____	_____	_____
A MC _____	_____	_____
A MC _____	_____	_____
A MC _____	_____	_____
A MC _____	_____	_____
A MC _____	_____	_____
A MC _____	_____	_____

CLAIMANT'S NAME: Dan C. Jacobs (Agent)
ADDRESS: P.O. Box 437 CITY: Congress STATE: AZ ZIP: 85332
 CHECK HERE IF THIS IS A CHANGE OF ADDRESS PHONE: (520) 487-3894

SIGNATURE: Dan C. Jacobs
TO RECORD WITH THE COUNTY, ONE CLAIMANT OR THE AGENT MUST SIGN

LIST ALL ADDITIONAL OWNERS ON REVERSE SIDE OF THIS FORM

FOR OFFICIAL USE ONLY
ENTERED INTO COMPUTER: 9/7/01 AK 9-28 K.V.
DATE INITIALS VERIFIED

TIME STAMP
ARIZONA
2001 AUG 29 P 12:41
BLM ARIZONA STATE OFFICE

J Dan C. Jacobs
P.O. Box 437
Congress, AZ 85332

Pg-1 of 1

MAINTENANCE FEE PAYMENT Sept. 1, '08

\$100.00 MAINTENANCE FEE PAYMENT DUE ON OR BEFORE AUGUST 31, 1908
IN LIEU OF ASSESSMENT WORK FOR THE UPCOMING ASSESSMENT
YEAR BEGINNING SEPTEMBER 1 OF THE YEAR NOTED ABOVE.

BUREAU OF LAND MANAGEMENT
ARIZONA STATE OFFICE
222 NORTH CENTRAL AVENUE
PHOENIX, AZ 85004

COUNT: LI \$ 100.00 INT: RC FOR
OFFICIAL USE ONLY

THE CLAIMS ARE SITUATED IN Mohave COUNTY, ARIZONA.

BLM SERIAL NUMBERS NAMES OF CLAIMS OR SITES
A MC _____ THRU A MC _____
COUNTY BOOK/DOCKET _____, PAGE(S) OR FEE NO(S) _____
A MC _____ THRU A MC _____
COUNTY BOOK/DOCKET _____, PAGE(S) OR FEE NO(S) _____

(OR) IF NOT CONSECUTIVE NUMBERS LIST SEPARATELY BELOW:

BLM SERIAL NUMBERS	NAME OF CLAIMS/SITES	COUNTY BOOK/DOCKET & PAGE OR FEE NUMBER
A MC <u>87690</u>	<u>Roadside</u>	<u>237 Pg. 897</u>
A MC <u>87691</u>	<u>Roadside #1</u>	<u>237 Pg. 895</u>
A MC <u>29140</u>	<u>Roadside #2</u>	<u>487 Pg. 778</u>
A MC <u>112738</u>	<u>Roadside #3</u>	<u>662 Pg. 856</u>
A MC _____	_____	_____
A MC _____	_____	_____
A MC _____	_____	_____
A MC _____	_____	_____
A MC _____	_____	_____
A MC _____	_____	_____
A MC _____	_____	_____
A MC _____	_____	_____
A MC _____	_____	_____

CLAIMANT'S NAME: Dan C. Jacobs (Agent)
ADDRESS: P.O. Box 437 CITY: Congress STATE: Az ZIP: 85332
 CHECK HERE IF THIS IS A CHANGE OF ADDRESS PHONE: (520) 427-3894

SIGNATURE: Dan C. Jacobs
TO RECORD WITH THE COUNTY, ONE CLAIMANT OR THE AGENT MUST SIGN

LIST ALL ADDITIONAL OWNERS ON REVERSE SIDE OF THIS FORM

FOR OFFICIAL USE ONLY
ENTERED INTO COMPUTER: _____
DATE _____ INITIALS _____ VERIFIED _____

TIME STAMP
2001 AUG 29 P 12:41
RECEIVED
BLM STATE OFFICE

Return to
D. Jacobs
Box 447
Congress, Az.
85332

MAINTENANCE FEE PAYMENT Sept. 01, 2001

\$100.00 MAINTENANCE FEE PAYMENT DUE ON OR BEFORE
IN LIEU OF ASSESSMENT WORK FOR THE UPCOMING ASSESSMENT
YEAR BEGINNING SEPTEMBER 1 OF THE YEAR NOTED ABOVE.

BUREAU OF LAND MANAGEMENT
ARIZONA STATE OFFICE
222 NORTH CENTRAL AVENUE
PHOENIX, AZ 85004-2003

COUNT: 6 \$ 600.00 INT: 11
FOR OFFICIAL USE ONLY

THE CLAIMS ARE SITUATED IN YAVAPAI COUNTY, ARIZONA.

BLM SERIAL NUMBERS See below NAMES OF CLAIMS OR SITES

A MC _____ THRU A MC _____
COUNTY BOOK/DOCKET _____, PAGE(S) OR FEE NO(S) _____

A MC _____ THRU A MC _____
COUNTY BOOK/DOCKET _____, PAGE(S) OR FEE NO(S) _____

(OR) IF NOT CONSECUTIVE NUMBERS LIST SEPARATELY BELOW:

BLM SERIAL NUMBERS	NAME OF CLAIMS/SITES	COUNTY BOOK/DOCKET & PAGE OR FEE NUMBER
A MC <u>84552</u>	<u>MAG # 121</u>	<u>158-472</u>
A MC <u>84561</u>	<u>" " 136</u>	<u>158-487</u>
A MC <u>84564</u>	<u>" " 139</u>	<u>158-490</u>
A MC <u>84565</u>	<u>" " 140</u>	<u>158-491</u>
A MC <u>84573</u>	<u>" " 148</u>	<u>158-499</u>
A MC <u>84574</u>	<u>" " 149</u>	<u>158-500</u>
A MC _____	_____	_____
A MC _____	_____	_____
A MC _____	_____	_____
A MC _____	_____	_____
A MC _____	_____	_____
A MC _____	_____	_____
A MC _____	_____	_____

CLAIMANT'S NAME: West Sadeo, Inc. Agent for N.W. Services

ADDRESS: P.O. Box 447 CITY: Congress STATE: Az.

CHECK HERE IF THIS IS A CHANGE OF ADDRESS PHONE: 928-427-3844 ZIP: 85332

SIGNATURE: [Signature]
TO RECORD WITH THE COUNTY, ONE CLAIMANT OR THE AGENT MUST SIGN

LIST ALL ADDITIONAL OWNERS ON REVERSE SIDE OF THIS FORM

FOR OFFICIAL USE ONLY
ENTERED INTO COMPUTER: _____ DATE _____ INITIALS _____ VERIFIED _____

RECEIVED
BLM STATE OFFICE
2001 AUG 28 1007

United States Department of the Interior
Bureau of Land Management
 BUSINESS & SUPPORT SVCS DIV
 222 N CENTRAL AVE
 PHOENIX, AZ 85004 -2203
 Phone: (602) 417-9200

Receipt	
No:	368317

Transaction #: 386984
Date of Transaction: 08/29/2001

CUSTOMER: DAN C JACOBS
 P.P. BOX 437
 CONGRESS, AZ 85332

LINE #	QTY	COMMODITY / SUBJECT / ACTION / PRODUCT	REMARKS	UNIT PRICE	TOTAL
1	1.00	LOCATABLE MINERALS / MINING CLAIMS-NOT NEW-UNADJUD, ONE AUTH NO. ONLY / MINING CLAIM MONEY RECEIVED (455)	TFR (6)	- n/a -	\$30.00
2	1.00	LOCATABLE MINERALS / MINING CLAIMS-NOT NEW-UNADJUD, ONE AUTH NO. ONLY / MINING CLAIM MONEY RECEIVED (455)	MAINT FEE 2002 (34)	- n/a -	\$3,400.00

TOTAL: **\$3,430.00**

PAYMENT INFORMATION

1	AMOUNT:	\$3,430.00	POSTMARKED:	N/A
	TYPE:	CHECK	RECEIVED:	08/29/2001
	CHECK NO:	826		
	NAME:	JACOBS, DAN C P.P. BOX 437 CONGRESS AZ 85332		

REMARKS

CASE SERIAL NUMBER INFORMATION

TRNS #	LINE #	CASES
386984	1	AMC84552/\$30.00
386984	2	AMC87690/\$3400.00

This receipt was generated by the automated BLM Collections and Billings System and is a paper representation of a portion of the official electronic record contained therein.

Receipt #: 165525

Amount Received: 5300.00

Date: 8/9/00

Transaction #: 178568

Lead #: 29140-60025-60858-87686
112738-125998-144242-301265
302557-331685-335422

AMC #	Code	\$\$\$\$
29140	482	100.-
60025-60039		1500.-
60858		100.-
87690-87691		200.-
112738		100.-
126002		100.-
126005		100.-
144301-		100.-
144304-		100.-
144306-144308-		300.-
144321-144322-		200.-
144324-		100.-
144326-144327-		200.-
144344-144345-		200.-
144347-144350-		400.-

AMC #	Code	\$\$\$\$
144353-	482	100.-
144361-		100.-
144363-144365-		300.-
144368-		100.-
301290		100.-
302587-302588		200.-
331685-331688		400.-
335422-335423		200.-

Total: 5300.-

- 480----POL-----\$5
- 481----NOI-----\$5
- 482----Maint.---\$100
- 396----Trf.-----\$5
- 635----Amd.-----\$5
- 379----Refund

Entered: Xc 8-11-00
Date

Verified: [Signature] 15 AUG 2000
Date

Sent to Accounts: [Signature] 15 AUG 2000
Date

Earned by Accounts: _____
Date

NEIDYN 10:
J Dan C. Jacobs
P.O. Box 437
Congress, AZ 85332

P. 1 of 2

MAINTENANCE FEE PAYMENT

\$100.00 MAINTENANCE FEE PAYMENT DUE ON OR BEFORE AUGUST 31, 19 2000
IN LIEU OF ASSESSMENT WORK FOR THE UPCOMING ASSESSMENT
YEAR BEGINNING SEPTEMBER 1 OF THE YEAR NOTED ABOVE.

BUREAU OF LAND MANAGEMENT
ARIZONA STATE OFFICE
222 NORTH CENTRAL AVENUE
PHOENIX, AZ 85004

COUNT: 25 \$ 2500.00 INT: KL FOR
OFFICIAL USE ONLY

THE CLAIMS ARE SITUATED IN Maricopa COUNTY, ARIZONA.

BLM SERIAL NUMBERS NAMES OF CLAIMS OR SITES
A MC _____ THRU A MC _____
COUNTY BOOK/DOCKET _____, PAGE(S) OR FEE NO(S) _____
A MC _____ THRU A MC _____
COUNTY BOOK/DOCKET _____, PAGE(S) OR FEE NO(S) _____

(OR) IF NOT CONSECUTIVE NUMBERS LIST SEPARATELY BELOW:

BLM SERIAL NUMBERS	NAME OF CLAIMS/SITES	COUNTY BOOK/DOCKET & PAGE OR FEE NUMBER
A MC _____	<u>The P.C.F. Claims (25)</u>	_____
A MC _____	<u>See attached sheet</u>	_____
A MC _____	_____	_____
A MC _____	_____	_____
A MC _____	_____	_____
A MC _____	_____	_____
A MC _____	_____	_____
A MC _____	_____	_____
A MC _____	_____	_____
A MC _____	_____	_____
A MC _____	_____	_____
A MC _____	_____	_____

CLAIMANT'S NAME: West Sedco, Inc.; Dan C. Jacobs - (Agent)
ADDRESS: P.O. Box 437 CITY: Congress STATE: Az ZIP: 85332
 CHECK HERE IF THIS IS A CHANGE OF ADDRESS PHONE: (520) 427-3844

SIGNATURE: [Signature]
TO RECORD WITH THE COUNTY, ONE CLAIMANT OR THE AGENT MUST SIGN

LIST ALL ADDITIONAL OWNERS ON REVERSE SIDE OF THIS FORM

FOR OFFICIAL USE ONLY
ENTERED INTO COMPUTER: 8-11-00 [Signature] 15
DATE INITIALS VERIFIED

TIME STAMP
PHOENIX, ARIZONA
2000 AUG -9 A 11:29
BLM STATE OFFICE

CLAIM/SITE NAME	SERIAL NUMBER	NOTICE!	SHP	SEC. 1/4
1. P.C.J. # 61	A MC \ 302587 x	90 - 200341	4N 5W	8SW 1/4
2. " " 62	A MC \ 302588 x	90 - 200342	" "	8 NW
3. " " 423	A MC \ 144321 x	15559- 277	" "	3 SW
4. " " 409	A MC \ 144307 x	15559- 291	" "	17NE
5. " " 410	A MC \ 144308 x	" 290	" "	17SE
6. " " 511	A MC \ 144348 x	" 327	" "	23NW
7. " " 561	A MC \ 144368 x	" 307	" "	23NE
8. " " 567	A MC \ 144347 x	" 328	" "	22NE
9. " " 513	A MC \ 144350 x	" 325	" "	22SE
10. " " 516	A MC \ 144353 x	" 322	" "	23SW
11. " " 507	A MC \ 144344 x	" 321	" "	15NE
12. " " 508	A MC \ 144345 x	" 330	" "	10SE
13. " " 512	A MC \ 144349 x	" 326	" "	14SW
14. " " 428	A MC \ 144326 x	" 272	" "	15NW
15. " " 429	A MC \ 144327 x	" 271	" "	15SW
16. " " 406	A MC \ 144304 x	" 294	" "	9NW
17. " " 408	A MC \ 144306 x	" 292	" "	9SW
18. " " 424	A MC \ 144322 x	" 276	" "	9NE
19. " " 426	A MC \ 144324 x	" 274	" "	9SE
20. " " 403	A MC \ 144301 x	" 297	" "	5SE
21. " " 605	A MC \ 301290 x	90 105647	" "	5SW
22. " " 554	A MC \ 144361 x	15559 314	" "	11SE
23. " " 557	A MC \ 144364 x	" 311	" "	14NE
24. " " 558	A MC \ 144365 x	" 310	" "	14SE
25. " " 556	A MC \ 144363 x	" 312	" "	13NW
26.	A MC			
27.	A MC			
28.	A MC			
29.	A MC			
30.	A MC			

FILE WITH: Bureau of Land Management, 3707 North 7th Street, P. O. Box 165080, Phoenix, Arizona 85011 and the respective county recorder. ON OR BEFORE DECEMBER 30, 2000 (INCLUDING 2000). BLM REQUIRES A \$5.00 NONREFUNDABLE SERVICE CHARGE FOR EACH MAPPING CLAIM, TUNNEL SITE OR TUNNEL SITE. ANNUAL FILINGS THAT ARE NOT ACCOMPANIED BY PROPER SERVICE CHARGES WILL BE RETURNED WITHOUT FURTHER ACTION BY BLM.

RECEIVED
 BLM REGIONAL OFFICE
 2000 JUN 19 AM 11:29
 PHOENIX, ARIZONA

(25) KC

J Dan C. Jacobs
P.O. Box 437
Congress, AZ 85332

pg. 1 of 2

MAINTENANCE FEE PAYMENT

\$100.00 MAINTENANCE FEE PAYMENT DUE ON OR BEFORE AUGUST 31, 192000
IN LIEU OF ASSESSMENT WORK FOR THE UPCOMING ASSESSMENT
YEAR BEGINNING SEPTEMBER 1 OF THE YEAR NOTED ABOVE.

BUREAU OF LAND MANAGEMENT
ARIZONA STATE OFFICE
222 NORTH CENTRAL AVENUE
PHOENIX, AZ 85004

COUNT: 22 \$2200.00 INT: KC FOR
OFFICIAL USE ONLY

THE CLAIMS ARE SITUATED IN Mohave COUNTY, ARIZONA.

BLM SERIAL NUMBERS

NAMES OF CLAIMS OR SITES

A MC _____ THRU A MC _____
COUNTY BOOK/DOCKET _____, PAGE(S) OR FEE NO(S) _____

A MC _____ THRU A MC _____
COUNTY BOOK/DOCKET _____, PAGE(S) OR FEE NO(S) _____

(OR) IF NOT CONSECUTIVE NUMBERS LIST SEPARATELY BELOW:

BLM SERIAL NUMBERS	NAME OF CLAIMS/SITES	COUNTY BOOK/DOCKET & PAGE OR FEE NUMBER
A MC _____	<u>See attached SHEET</u>	
A MC _____	<u>(22-Claims)</u>	
A MC _____		
A MC _____		
A MC _____		
A MC _____		
A MC _____		
A MC _____		
A MC _____		
A MC _____		
A MC _____		
A MC _____		
A MC _____		
A MC _____		
A MC _____		

CLAIMANT'S NAME: Daniel C. Jacobs (Agent)

ADDRESS: P.O. Box 437 CITY: Congress STATE: AZ - ZIP: 85332
PHONE: (520) 427-3844

CHECK HERE IF THIS IS A CHANGE OF ADDRESS

SIGNATURE: Daniel C. Jacobs
TO RECORD WITH THE COUNTY, ONE CLAIMANT OR THE AGENT MUST SIGN

LIST ALL ADDITIONAL OWNERS ON REVERSE SIDE OF THIS FORM

FOR OFFICIAL USE ONLY
ENTERED INTO COMPUTER: 8-11-00 So 15 AUG 2000
DATE INITIALS VERIFIED

TIME STAMP
PHOENIX, ARIZONA
15 AUG 2000 11:31
BLM STATE OFFICE

pg. 2 of 2

**MINING CLAIM, MILL SITE OR TUNNEL SITE
MAINTENANCE FEE PAYMENT CONTINUATION SHEET**

BLM SERIAL NUMBERS	NAME OF CLAIMS/SITES	COUNTY BOOK/DOCKET & PAGE OR FEE NUMBER
A MC 60032	MONITOR	413 PG. 125
A MC 60033	MONITOR EXTENSION	" " 126
A MC 60034	MONITOR # 1	" " 148
A MC 60035	" " 3	" " 152
A MC 60036	" " 4	" " 153
A MC 60037	" " 5	" " 149-150
A MC 60038	" " 6	" " 154
A MC 60039	" " 7	" " 155-156
A MC 60031	ORA-FINO (AMENDED)	854 " 486
A MC 60030	NIWOT "	" " 679
A MC 60028	GREEN LINNET "	" " 492-493
A MC 60858 (60858)	KING FRACTION "	" " 553
A MC 60029	MONTREAL "	" " 483
A MC 60025	BLACK METAL "	" " 503
A MC 60026	COPPER KING "	" " 493
A MC 60027	GOLD RESERVE "	" " 485
A MC 331685	W.S. MARLE # 2	2487 " 324
A MC 331686	" " " " 3	" " 326
A MC 331687	" " " " 4	" " 328
A MC 331688	" " " " 8	" " 330
A MC 335422	" " " " 1	2664 " 740
A MC 335423	" " " " 9	" " 742
A MC	PHOENIX ARIZONA	
A MC	18:11 V 6-90V 0007	
A MC	BLM STATE OFFICE	
A MC	RECEIVED	

(22) KC

J Dan C. Jacobs
 P.O. Box 437
 Congress, AZ 85332

Pg. 1 of 1

MAINTENANCE FEE PAYMENT

\$100.00 MAINTENANCE FEE PAYMENT DUE ON OR BEFORE AUGUST 31, 19 2000
 IN LIEU OF ASSESSMENT WORK FOR THE UPCOMING ASSESSMENT
 YEAR BEGINNING SEPTEMBER 1 OF THE YEAR NOTED ABOVE.

BUREAU OF LAND MANAGEMENT
 ARIZONA STATE OFFICE
 222 NORTH CENTRAL AVENUE
 PHOENIX, AZ 85004

COUNT: 4 \$ 400.00 INT: LC FOR
 OFFICIAL USE ONLY

THE CLAIMS ARE SITUATED IN Mohave COUNTY, ARIZONA.

BLM SERIAL NUMBERS NAMES OF CLAIMS OR SITES

A MC _____ THRU A MC _____
 COUNTY BOOK/DOCKET _____, PAGE(S) OR FEE NO(S) _____

A MC _____ THRU A MC _____
 COUNTY BOOK/DOCKET _____, PAGE(S) OR FEE NO(S) _____

(OR) IF NOT CONSECUTIVE NUMBERS LIST SEPARATELY BELOW:

BLM SERIAL NUMBERS	NAME OF CLAIMS/SITES	COUNTY BOOK/DOCKET & PAGE OR FEE NUMBER
A MC <u>87690</u>	<u>Roadside</u>	<u>237 Pg. 897</u>
A MC <u>87691</u>	<u>Roadside #1</u>	<u>237 Pg. 895</u>
A MC <u>29140</u>	<u>Roadside #2</u>	<u>487 Pg. 778</u>
A MC <u>112738</u>	<u>Roadside #3</u>	<u>662 Pg. 856</u>
A MC _____	_____	_____
A MC _____	_____	_____
A MC _____	_____	_____
A MC _____	_____	_____
A MC _____	_____	_____
A MC _____	_____	_____
A MC _____	_____	_____
A MC _____	_____	_____
A MC _____	_____	_____

CLAIMANT'S NAME: Dan C. Jacobs (Agent)
 ADDRESS: P.O. Box 437 CITY: Congress STATE: Az. ZIP: 85332
 CHECK HERE IF THIS PHONE: (520) 427-3844
 IS A CHANGE OF ADDRESS

SIGNATURE: Dan C. Jacobs
 TO RECORD WITH THE COUNTY, ONE CLAIMANT OR THE AGENT MUST SIGN

LIST ALL ADDITIONAL OWNERS ON REVERSE SIDE OF THIS FORM

FOR OFFICIAL USE ONLY

ENTERED INTO COMPUTER: 8-11-00 SA 5 AUG 2000
 DATE INITIALS VERIFIED

TIME STAMP
 PHOENIX, ARIZONA
 2000 AUG -9 A 11:30
 BLM STATE OFFICE

Return to:

J Dan C. Jacobs
P.O. Box 437
Congress, AZ 85332

Pg. 1 of 1

MAINTENANCE FEE PAYMENT

\$100.00 MAINTENANCE FEE PAYMENT DUE ON OR BEFORE AUGUST 31, 19 2000
IN LIEU OF ASSESSMENT WORK FOR THE UPCOMING ASSESSMENT
YEAR BEGINNING SEPTEMBER 1 OF THE YEAR NOTED ABOVE.

BUREAU OF LAND MANAGEMENT
ARIZONA STATE OFFICE
222 NORTH CENTRAL AVENUE
PHOENIX, AZ 85004

COUNT: 2 \$ 200.00 INT: KC FOR
OFFICIAL USE ONLY

THE CLAIMS ARE SITUATED IN Maricopa COUNTY, ARIZONA.

BLM SERIAL NUMBERS

NAMES OF CLAIMS OR SITES

A MC 126005 THRU A MC _____ 60-MO # 56
COUNTY BOOK/DOCKET 5035, PAGE(S) OR FEE NO(S) 34

A MC 126002 THRU A MC _____ 60-MO # 53
COUNTY BOOK/DOCKET 5035, PAGE(S) OR FEE NO(S) 66

(OR) IF NOT CONSECUTIVE NUMBERS LIST SEPARATELY BELOW:

BLM SERIAL NUMBERS	NAME OF CLAIMS/SITES	COUNTY BOOK/DOCKET & PAGE OR FEE NUMBER
A MC _____	_____	_____
A MC _____	_____	_____
A MC _____	_____	_____
A MC _____	_____	_____
A MC _____	_____	_____
A MC _____	_____	_____
A MC _____	_____	_____
A MC _____	_____	_____
A MC _____	_____	_____
A MC _____	_____	_____
A MC _____	_____	_____
A MC _____	_____	_____
A MC _____	_____	_____
A MC _____	_____	_____
A MC _____	_____	_____

CLAIMANT'S NAME: Dan C. Jacobs (Agent)
ADDRESS: P.O. Box 437 CITY: Congress STATE: AZ ZIP: 85332
 CHECK HERE IF THIS IS A CHANGE OF ADDRESS PHONE: (520) 427-3844

SIGNATURE: Dan C. Jacobs
TO RECORD WITH THE COUNTY, ONE CLAIMANT OR THE AGENT MUST SIGN

LIST ALL ADDITIONAL OWNERS ON REVERSE SIDE OF THIS FORM

FOR OFFICIAL USE ONLY
ENTERED INTO COMPUTER: 8-11-00 J 15 AUG 2000
DATE INITIALS VERIFIED

TIME STAMP
PHOENIX, ARIZONA
2000 AUG -9 A 11:30
BLM STATE OFFICE
RECEIVED

United States Department of the Interior
Bureau of Land Management
 BUSINESS & SUPPORT SVCS DIV
 222 N CENTRAL AVE
 PHOENIX, AZ 85004 -2203
 Phone: (602) 417-9200

Receipt	
No:	165525

Transaction #: 178568					
Date of Transaction: 08/09/2000					
LINE #	QTY	COMMODITY / SUBJECT / ACTION / PRODUCT	REMARKS	UNIT PRICE	TOTAL
1	1	LOCATABLE MINERALS / MINING CLAIMS-ACCOUNTS/UNADJUDICATED / MINING CLAIM MONEY RECEIVED (455)	MAINT 2001 (53)	- n/a -	\$5,300.00
TOTAL:					\$5,300.00

PAYMENT INFORMATION			
1	AMOUNT:	\$5,300.00	POSTMARKED: N/A
	TYPE:	CHECK	RECEIVED: 08/09/2000
	CHECK NO:	735-736-737-738	
	NAME:	WEST SEDCO, INC P.O.BOX 437 CONGRESS AZ 85332	

REMARKS

CASE SERIAL NUMBER INFORMATION		
TRNS #	LINE #	CASES
178568	1	AMC126002

This receipt was generated by the automated BLM Collections and Billings System and is a paper representation of a portion of the official electronic record contained therein.

Amc
60025
331685
335422
60858

MAINTENANCE FEE PAYMENT

\$100.00 MAINTENANCE FEE PAYMENT DUE ON OR BEFORE AUGUST 31, 19 99
IN LIEU OF ASSESSMENT WORK FOR THE UPCOMING ASSESSMENT
YEAR BEGINNING SEPTEMBER 1 OF THE YEAR NOTED ABOVE.

BUREAU OF LAND MANAGEMENT
ARIZONA STATE OFFICE
3707 NORTH 7TH STREET
PHOENIX, AZ 85014 (OR)
P.O. BOX 16563, PHOENIX, AZ 85011

COUNT: 22 \$ 2200.⁰⁰ INT: KC
FOR OFFICIAL USE ONLY

THE CLAIMS ARE SITUATED IN MOHAVE COUNTY,
ARIZONA.

BLM SERIAL NUMBERS NAMES OF CLAIMS OR SITES

A MC _____ THRU A MC _____
COUNTY BOOK/DOCKET _____, PAGE(S) OR FEE NO(S) _____

A MC _____ THRU A MC _____
COUNTY BOOK/DOCKET _____, PAGE(S) OR FEE NO(S) _____

(OR) IF NOT CONSECUTIVE NUMBERS LIST SEPARATELY BELOW:

BLM SERIAL NUMBERS	NAME OF CLAIMS/SITES	COUNTY BOOK/DOCKET & PAGE OR FEE NUMBER
A MC _____	_____	_____
A MC _____	SEE ATTACHED SHEET-- (22-CLAIMS)	_____
A MC _____	_____	_____
A MC _____	_____	_____
A MC _____	_____	_____
A MC _____	_____	_____
A MC _____	_____	_____
A MC _____	_____	_____
A MC _____	_____	_____
A MC _____	_____	_____

CLAIMANT'S NAME: DANIEL C. JACOBS (AGENT)

ADDRESS: P.O. BOX 437 CITY: CONGRESS STATE: AZ.

CHECK HERE IF THIS IS A CHANGE OF ADDRESS PHONE: (520) 427-3844 ZIP: 85332

SIGNATURE: Daniel C. Jacobs (Agent)
TO RECORD WITH THE COUNTY, ONE CLAIMANT OR THE AGENT MUST SIGN

LIST ALL ADDITIONAL OWNERS ON REVERSE SIDE OF THIS FORM

FOR OFFICIAL USE ONLY

ENTERED INTO COMPUTER: 8-6-99 sc [Signature]
DATE INITIALS VERIFIED

TIME STAMP
PHOENIX, ARIZONA
1999 JUL 30 P 1:35
RECEIVED
BLM, AZ STATE OFFICE

**MINING CLAIM, MILL SITE OR TUNNEL SITE
MAINTENANCE FEE PAYMENT CONTINUATION SHEET**

BLM SERIAL NUMBERS	NAME OF CLAIMS/SITES	COUNTY	
		BOOK/DOCKET & PAGE OR FEE NUMBER	
A MC 60032	MONITOR	413	PG. 125
A MC 60033	MONITOR EXTENSION	"	" 126
A MC 60034	MONITOR # 1	"	" 148
A MC 60035	" " 3	"	" 152
A MC 60036	" " 4	"	" 153
A MC 60037	" " 5	"	" 149-150
A MC 60038	" " 6	"	" 154
A MC 60039	" " 7	"	" 155-156
A MC 60031	ORA-FINO (AMENDED)	SS	" 486
A MC 60030	NIWOT "	"	" 679
A MC 60028	GREEN LINNET "	"	" 492-493
A MC 60858 (60858)	KING FRACTION "	"	" 553
A MC 60029	MONTREAL "	"	" 483
A MC 60025	BLACK METAL "	"	" 503
A MC 60026	COPPER KING "	"	" 493
A MC 60027	GOLD RESERVE "	"	" 485
A MC 331685	W.S. MARLE # 2	2487	" 324
A MC 331686	" " " " 3	"	" 326
A MC 331687	" " " " 4	"	" 328
A MC 331688	" " " " 8	"	" 330
A MC 335422	" " " " 1	2664	" 740
A MC 335423	" " " " 9	"	" 742
A MC _____	_____	_____	_____
A MC _____	_____	_____	_____
A MC _____	_____	_____	_____
A MC _____	_____	_____	_____

FOR OFFICIAL USE ONLY		
ENTERED INTO COMPUTER: <u>8-6-89</u>	<u>SC</u>	SE
DATE	INITIALS	VERIFIED

RECEIVED BY BLM STATE OF ARIZONA
1999 JUL 30 P 3

UNITED STATES
DEPARTMENT OF THE INTERIOR
BUREAU OF LAND MANAGEMENT

RECEIPT AND ACCOUNTING ADVICE

NO. 2480543

Subject:

CLAIM MAINTENANCE FEE 2000

CD/AZ

07/30/99

Applicant:

22 CLAIMS

2 10 13

2,200.00

CON JACOBS (AGENT)

PO BOX 437

CONGRESS AZ 05332

Remitter: OK 681

Assignor:

LEASE MANAGEMENT DATA NEW UPDATE PAYMENT

ORIGINAL SERIAL NO.	ASG.	TYPE	ST.	CTY.	FUND SYMBOL	ACRES/UNITS	RATE
00000000							
00000000							
00000000							

AMOUNT	ANV. DATE	EXP. DATE	BILL CYC.	S/C	DISTRICT	NEXT BILL	MISC. DATA	U of M	ACTUAL UNITS

ASSIGNMENT SERIAL NO.	ASG.	TYPE	ST.	CTY.	FUND SYMBOL	ACRES/UNITS	RATE
00000000							
00000000							
00000000							

AMOUNT	ANV. DATE	EXP. DATE	BILL CYC.	S/C	DISTRICT	NEXT BILL	MISC. DATA	U of M	ACTUAL UNITS

APPLY REMITTANCE

ACTION	FUND SYMBOL	CTY.	AMOUNT
FILING FEE			
RENTAL			
UNEARNED			
REFUND			
TOTAL			
AMOUNT DUE			

Remarks:

BY:

DATE:

- Lease in Escrow?
- KGS?
- Auto Escalates?
- Auto Renew?

- Of Interest?
- Operating Rights?
- Operator
- Bond Filed?

FOR MMS USE ONLY

BILLEE	FOREST REFUGE
NUMBER	
OCS SECTION	
CODE	

Den Jacobs
Box 437
CONGRESS, AZ.
85332

60025
60858
331685
335422

Pg. 1 of 2.

MAINTENANCE FEE PAYMENT

\$100.00 MAINTENANCE FEE PAYMENT DUE ON OR BEFORE AUGUST 31, 19 98
IN LIEU OF ASSESSMENT WORK FOR THE UPCOMING ASSESSMENT
YEAR BEGINNING SEPTEMBER 1 OF THE YEAR NOTED ABOVE.

BUREAU OF LAND MANAGEMENT
ARIZONA STATE OFFICE
3707 NORTH 7TH STREET
PHOENIX, AZ 85014 (OR)
P.O. BOX 16563, PHOENIX, AZ 85011

COUNT: 22 \$ 2200. INT: KC
FOR OFFICIAL USE ONLY

THE CLAIMS ARE SITUATED IN MOHAVE COUNTY,
ARIZONA.

BLM SERIAL NUMBERS NAMES OF CLAIMS OR SITES
A MC _____ THRU A MC _____ Goldconda Mine Group (22-claims)
COUNTY BOOK/DOCKET _____, PAGE(S) OR FEE NO(S) _____
A MC _____ THRU A MC _____
COUNTY BOOK/DOCKET _____, PAGE(S) OR FEE NO(S) _____

(OR) IF NOT CONSECUTIVE NUMBERS LIST SEPARATELY BELOW:

BLM SERIAL NUMBERS	NAME OF CLAIMS/SITES	COUNTY BOOK/DOCKET & PAGE OR FEE NUMBER
A MC _____	SEE ATTACHED SHEET--(22-CLAIMS)	_____
A MC _____	_____	_____
A MC _____	_____	_____
A MC _____	_____	_____
A MC _____	_____	_____
A MC _____	_____	_____
A MC _____	_____	_____
A MC _____	_____	_____
A MC _____	_____	_____
A MC _____	_____	_____

CLAIMANT'S NAME: DANIEL C. JACOBS (AGENT) FOR WEST SEDCO, INC.

ADDRESS: P.O. BOX 437 CITY: CONGRESS STATE: AZ.

CHECK HERE IF THIS IS A CHANGE OF ADDRESS PHONE: (520) 427-3844 ZIP: 85332

SIGNATURE: Daniel C. Jacobs
TO RECORD WITH THE COUNTY, ONE CLAIMANT OR THE AGENT MUST SIGN

LIST ALL ADDITIONAL OWNERS ON REVERSE SIDE OF THIS FORM

FOR OFFICIAL USE ONLY
ENTERED INTO COMPUTER: 8-5-98 DATE INITIALS VERIFIED

TIME STAMP
PHOENIX, ARIZONA
AUG 4 1998
B.L.M. AZ STATE OFFICE RECEIVED

43 CFR 3833.0-5(e) (August 30, 1994) REQUIRES THAT THE NAMES OF ALL OF THE OWNERS AND THEIR CURRENT ADDRESSES SHALL BE IDENTIFIED ON ALL INSTRUMENTS REQUIRED TO BE RECORDED OR FILED BY THE REGULATIONS, 43 CFR SUBPART 3833.

CLAIMANT'S NAME: _____

ADDRESS: _____ CITY: _____ STATE: _____

CHECK HERE IF THIS IS CHANGE OF ADDRESS PHONE: () _____ ZIP: _____

CLAIMANT'S NAME: _____

ADDRESS: _____ CITY: _____ STATE: _____

CHECK HERE IF THIS IS CHANGE OF ADDRESS PHONE: () _____ ZIP: _____

CLAIMANT'S NAME: _____

ADDRESS: _____ CITY: _____ STATE: _____

CHECK HERE IF THIS IS CHANGE OF ADDRESS PHONE: () _____ ZIP: _____

CLAIMANT'S NAME: _____

ADDRESS: _____ CITY: _____ STATE: _____

CHECK HERE IF THIS IS CHANGE OF ADDRESS PHONE: () _____ ZIP: _____

CLAIMANT'S NAME: _____

ADDRESS: _____ CITY: _____ STATE: _____

CHECK HERE IF THIS IS CHANGE OF ADDRESS PHONE: () _____ ZIP: _____

CLAIMANT'S NAME: _____

ADDRESS: _____ CITY: _____ STATE: _____

CHECK HERE IF THIS IS CHANGE OF ADDRESS PHONE: () _____ ZIP: _____

CLAIMANT'S NAME: _____

ADDRESS: _____ CITY: _____ STATE: _____

CHECK HERE IF THIS IS CHANGE OF ADDRESS PHONE: () _____ ZIP: _____

pg. 2 of 2

**MINING CLAIM, MILL SITE OR TUNNEL SITE
MAINTENANCE FEE PAYMENT CONTINUATION SHEET**

BLM SERIAL NUMBERS	NAME OF CLAIMS/SITES	COUNTY BOOK/DOCKET & PAGE OR FEE NUMBER
A MC <u>60032</u>	<u>MONITOR</u>	413 PG. 125
A MC <u>60033</u>	<u>MONITOR EXTENSION</u>	" " 126
A MC <u>60034</u>	<u>MONITOR # 1</u>	" " 148
A MC <u>60035</u>	" " 3	" " 152
A MC <u>60036</u>	" " 4	" " 153
A MC <u>60037</u>	" " 5	" " 149-150
A MC <u>60038</u>	" " 6	" " 154
A MC <u>60039</u>	" " 7	" " 155-156
A MC <u>60031</u>	<u>ORA-FINO (AMENDED)</u>	SS " 486
A MC <u>60030</u>	<u>NIWOT</u> "	" " 679
A MC <u>60028</u>	<u>GREEN LINNET</u> "	" " 492-493
A MC <u>60858 (60858)</u>	<u>KING FRACTION</u> "	" " 553
A MC <u>60029</u>	<u>MONTREAL</u> "	" " 483
A MC <u>60025</u>	<u>BLACK METAL</u> "	" " 503
A MC <u>60026</u>	<u>COPPER KING</u> "	" " 493
A MC <u>60027</u>	<u>GOLD RESERVE</u> "	" " 485
A MC <u>331685</u>	<u>W.S. MARLE # 2</u>	2487 " 324
A MC <u>331686</u>	" " " " 3	" " 326
A MC <u>331687</u>	" " " " 4	" " 328
A MC <u>331688</u>	" " " " 8	" " 330
A MC <u>335422</u>	" " " " 1	2664 " 740
A MC <u>335423</u>	" " " " 9	" " 742
A MC _____	_____	_____
A MC _____	_____	_____
A MC _____	_____	_____
A MC _____	_____	_____

VNOZIMY
TIME STAMP

FOR OFFICIAL USE ONLY		
ENTERED INTO COMPUTER: <u>8-5-98</u>	<u>[Signature]</u>	<u>[Signature]</u>
DATE	INITIALS	OFFICE VERIFIED

1998 AUG 11
RECEIVED
BLM AZ STA

UNITED STATES
DEPARTMENT OF THE INTERIOR
BUREAU OF LAND MANAGEMENT

RECEIPT AND ACCOUNTING ADVICE

NO. 2389162 84

LM/AZ 08/04/98

Subject: CLAIM MAINTENANCE FEE 1999 - 22 2 7 13 2,200.00

Applicant:
DANIEL C. JACOBS
PO BOX 437
CONGRESS AVE 85330

GOLDCONDA RESOURCES CORPORATION
Remitter: CK 1082
(602) 427-3844

Assignor:

LEASE MANAGEMENT DATA										
<input type="checkbox"/> NEW <input type="checkbox"/> UPDATE <input type="checkbox"/> PAYMENT										
ORIGINAL SERIAL NO.	ASG.	TYPE	ST.	CTY.	FUND SYMBOL			ACRES/UNITS	RATE	
BMC 60032, ET AL										
AMOUNT	ANV. DATE	EXP. DATE	BILL CYC.	S/C	DISTRICT	NEXT BILL	MISC. DATA	U of M	ACTUAL UNITS	
ASSIGNMENT SERIAL NO.	ASG.	TYPE	ST.	CTY.	FUND SYMBOL			ACRES/UNITS	RATE	
AMOUNT	ANV. DATE	EXP. DATE	BILL CYC.	S/C	DISTRICT	NEXT BILL	MISC. DATA	U of M	ACTUAL UNITS	

APPLY REMITTANCE

ACTION	FUND SYMBOL	CTY.	AMOUNT
FILING FEE			
RENTAL			
UNEARNED			
REFUND			
TOTAL			
AMOUNT DUE			

Remarks:

BY: _____ DATE: _____

Lease in Escrow?
 KGS?
 Auto Escalates?
 Auto Renew?

Of Interest?
 Operating Rights?
 Operator
 Bond Filed?

FOR MMS USE ONLY

BILLEE NUMBER	FOREST REFUGE
OCS SECTION CODE	

MAINTENANCE FEE PAYMENT

**\$100.00 MAINTENANCE FEE PAYMENT DUE ON OR BEFORE AUGUST 31, 19 97
IN LIEU OF ASSESSMENT WORK FOR THE UPCOMING ASSESSMENT
YEAR BEGINNING SEPTEMBER 1 OF THE YEAR NOTED ABOVE.**

BUREAU OF LAND MANAGEMENT
ARIZONA STATE OFFICE
3707 NORTH 7TH STREET
PHOENIX, AZ 85014 (OR)
P.O. BOX 16563, PHOENIX, AZ 85011

60025, 60858
331685, 335422
COUNT: 22 \$2200.00 INT 02
FOR OFFICIAL USE ONLY

THE CLAIMS ARE SITUATED IN MOHAVE COUNTY, ARIZONA.

BLM SERIAL NUMBERS **NAMES OF CLAIMS OR SITES**

A MC _____ THRU A MC _____
COUNTY BOOK/DOCKET _____, PAGE(S) OR FEE NO(S) _____

A MC _____ THRU A MC _____
COUNTY BOOK/DOCKET _____, PAGE(S) OR FEE NO(S) _____

(OR) IF NOT CONSECUTIVE NUMBERS LIST SEPARATELY BELOW:

BLM SERIAL NUMBERS	NAME OF CLAIMS/SITES	COUNTY BOOK/DOCKET & PAGE OR FEE NUMBER
A MC _____	_____	_____
A MC _____	SEE ATTACHED SHEET--(22-CLAIMS)	_____
A MC _____	_____	_____
A MC _____	_____	_____
A MC _____	_____	_____
A MC _____	_____	_____
A MC _____	_____	_____
A MC _____	_____	_____
A MC _____	_____	_____
A MC _____	_____	_____

CLAIMANT'S NAME: DANIEL C. JACOBS (AGENT) FOR WEST SEDCO, INC.

ADDRESS: P.O. BOX 437 CITY: CONGRESS STATE: AZ.

CHECK HERE IF THIS IS A CHANGE OF ADDRESS PHONE: (520) 427-3844 ZIP: 85332

SIGNATURE: Daniel Jacobs
TO RECORD WITH THE COUNTY, ONE CLAIMANT OR THE AGENT MUST SIGN

LIST ALL ADDITIONAL OWNERS ON REVERSE SIDE OF THIS FORM

FOR OFFICIAL USE ONLY

ENTERED INTO COMPUTER: 9-15-97 [Signature] [Signature]
DATE INITIALS VERIFIED

TIME STAMP

RECEIVED
BLM AZ STATE OFFICE
Aug 22 1 23 PM '97
PHOENIX, ARIZONA

**MINING CLAIM, MILL SITE OR TUNNEL SITE
MAINTENANCE FEE PAYMENT CONTINUATION SHEET**

BLM SERIAL NUMBERS	NAME OF CLAIMS/SITES	COUNTY BOOK/DOCKET & PAGE OR FEE NUMBER	
A MC <u>60032</u>	<u>MONITOR</u>	413	PG. 125
A MC <u>60033</u>	<u>MONITOR EXTENSION</u>	"	" 126
A MC <u>60034</u>	<u>MONITOR # 1</u>	"	" 148
A MC <u>60035</u>	<u>" " 3</u>	"	" 152
A MC <u>60036</u>	<u>" " 4</u>	"	" 153
A MC <u>60037</u>	<u>" " 5</u>	"	" 149-150
A MC <u>60038</u>	<u>" " 6</u>	"	" 154
A MC <u>60039</u>	<u>" " 7</u>	"	" 155-156
A MC <u>60031</u>	<u>ORA-FINO (AMENDED)</u>	SS	" 486
A MC <u>60030</u>	<u>NIWOT "</u>	"	" 679
A MC <u>60028</u>	<u>GREEN LINNET "</u>	"	" 492-493
A MC <u>60858 (60858)</u>	<u>KING FRACTION "</u>	"	" 553
A MC <u>60029</u>	<u>MONTREAL "</u>	"	" 483
A MC <u>60025</u>	<u>BLACK METAL "</u>	"	" 503
A MC <u>60026</u>	<u>COPPER KING "</u>	"	" 493
A MC <u>60027</u>	<u>GOLD RESERVE "</u>	"	" 485
A MC <u>331685</u>	<u>W.S. MARLE # 2</u>	2487	" 324
A MC <u>331686</u>	<u>" " " " 3</u>	"	" 326
A MC <u>331687</u>	<u>" " " " 4</u>	"	" 328
A MC <u>331688</u>	<u>" " " " 8</u>	"	" 330
A MC <u>335422</u>	<u>" " " " 1</u>	2664	" 740
A MC <u>335423</u>	<u>" " " " 9</u>	"	" 742
A MC _____	_____	_____	_____
A MC _____	_____	_____	_____
A MC _____	_____	_____	_____
A MC _____	_____	_____	_____

FOR OFFICIAL USE ONLY		
ENTERED INTO COMPUTER:	<u>9-15-97</u>	<u>[Signature]</u>
DATE	INITIALS	VERIFIED

TIME STAMP
 RECEIVED
 BLM AT STORE OFFICE
 AUG 22 1 23 PM '97
 PHOENIX, ARIZONA

m 1370-41
r (1984)

UNITED STATES
DEPARTMENT OF THE INTERIOR
BUREAU OF LAND MANAGEMENT
RECEIPT AND ACCOUNTING ADVICE

NO. 2372490

08/22/97

SM/AZ

2 58 13

2,200.00

Subject: CLAIM MAINTENANCE FEE 1998 (22)

Applicant:

DANIEL C. JACOBS
P. O. BOX 437
CONGRESS, AZ 85332

Remitter: SAME - CK #557
520-427-3844

Assignor:

LEASE MANAGEMENT DATA										<input type="checkbox"/> NEW	<input type="checkbox"/> UPDATE	<input type="checkbox"/> PAYMENT	FUND SYMBOL		ACRES/UNITS	RATE
ORIGINAL SERIAL NO.	ASG.	TYPE	ST.	CTY.												
AMC 60032, ET AL																
AMOUNT	ANV. DATE	EXP. DATE	BILL CYC.	S/C	DISTRICT	NEXT BILL	MISC. DATA	U of M	ACTUAL UNITS							
ASSIGNMENT SERIAL NO.	ASG.	TYPE	ST.	CTY.	FUND SYMBOL		ACRES/UNITS		RATE							
AMOUNT	ANV. DATE	EXP. DATE	BILL CYC.	S/C	DISTRICT	NEXT BILL	MISC. DATA	U of M	ACTUAL UNITS							

APPLY REMITTANCE			
ACTION	FUND SYMBOL	CTY.	AMOUNT
FILING FEE			
RENTAL			
UNEARNED			
REFUND			
TOTAL			
AMOUNT DUE			

Remarks:

BY: _____ DATE: _____

- Lease in Escrow?
- KGS?
- Auto Escalates?
- Auto Renew?
- Of Interest?
- Operating Rights?
- Operator
- Bond Filed?

FOR MMS USE ONLY

BILLEE NUMBER _____ FOREST REFUGE

OCS SECTION CODE _____

CASE FOLDER COPY

60058
60025
331685
87686
29140
112738 *SR*

MAINTENANCE FEE PAYMENT

\$100.00 MAINTENANCE FEE PAYMENT DUE ON OR BEFORE AUGUST 31, 1996
IN LIEU OF ASSESSMENT WORK FOR THE UPCOMING ASSESSMENT
YEAR BEGINNING SEPTEMBER 1 OF THE YEAR NOTED ABOVE.

BUREAU OF LAND MANAGEMENT
ARIZONA STATE OFFICE
3707 NORTH 7TH STREET
PHOENIX, AZ 85014 (OR)
P.O. BOX 16563, PHOENIX, AZ 85011

COUNT: 24 \$ 2400⁰⁰ INT: *[Signature]*
FOR OFFICIAL USE ONLY

THE CLAIMS ARE SITUATED IN MOHAVE COUNTY,
ARIZONA.

BLM SERIAL NUMBERS _____ NAMES OF CLAIMS OR SITES _____
A MC _____ THRU A MC _____
COUNTY BOOK/DOCKET _____, PAGE(S) OR FEE NO(S) _____
A MC _____ THRU A MC _____
COUNTY BOOK/DOCKET _____, PAGE(S) OR FEE NO(S) _____

(OR) IF NOT CONSECUTIVE NUMBERS LIST SEPARATELY BELOW:

BLM SERIAL NUMBERS	NAME OF CLAIMS/SITES	COUNTY BOOK/DOCKET & PAGE OR FEE NUMBER
A MC _____	_____	_____
A MC _____	_____	_____
A MC _____	_____	_____
A MC _____	SEE ATTACHED LIST	_____
A MC _____	_____	_____
A MC _____	_____	_____
A MC _____	_____	_____
A MC _____	_____	_____
A MC _____	_____	_____
A MC _____	_____	_____

CLAIMANT'S NAME: WEST SEDCO, INC.

ADDRESS: P.O. BOX 437 CITY: CONGRESS STATE: AZ.

CHECK HERE IF THIS IS A CHANGE OF ADDRESS PHONE: (520) 427-3212(3844) ZIP: 85332

SIGNATURE: *[Signature]* PRES.
TO RECORD WITH THE COUNTY ONE CLAIMANT OR THE AGENT MUST SIGN

LIST ALL ADDITIONAL OWNERS ON REVERSE SIDE OF THIS FORM

FOR OFFICIAL USE ONLY
ENTERED INTO COMPUTER: 10/10/96 DATE INITIALS *SR* VERIFIED *SPS*

TIME STAMP
RECEIVED
BLM AZ STATE OFFICE
Aug 29 10 51 AM 1996
PHOENIX, ARIZONA

**MINING CLAIM, MILL SITE OR TUNNEL SITE
MAINTENANCE FEE PAYMENT CONTINUATION SHEET**

BLM SERIAL NUMBERS	NAME OF CLAIMS/SITES	COUNTY BOOK/DOCKET & PAGE OR FEE NUMBER	
A MC 60032	MONITOR	413	PG. 125
A MC 60033	MONITOR EXTENSTON	"	" 126
A MC 60034	MONITOR # 1	"	" 148
A MC 60035	" " 3	"	" 152
A MC 60036	" " 4	"	" 153
A MC 60037	" " 5	"	" 149-150
A MC 60038	" " 6	"	" 154
A MC 60039	" " 7	"	" 155-156
A MC 60031 /	ORA-FINO (AMENDED)	SS	" 486
A MC 60030 /	NIWOT "	"	" 679
A MC 60028 /	GREEN LINNET "	"	" 492-493
A MC 60058 /	KING FRACTION "	"	" 553
A MC 60029 /	MONTREAL "	"	" 483
A MC 60025 }	BLACK METAL "	"	" 503
A MC 60026 }	COPPER KING "	"	" 493
A MC 60027 }	GOLD RESERVE "	"	" 485
A MC 331685 }	W.S. MARLE # 2	2487	" 324
A MC 331686 }	" " " " 3	"	" 326
A MC 331687 }	" " " " 4	"	" 328
A MC 331688 }	" " " " 8	"	" 330
A MC 87690 }	ROADSIDE	237	" 897
A MC 87691 }	" # 1	237	" 895
A MC 29140 /	" " 2	487	" 778
A MC 112738 /	" " 3	662	" 856
A MC _____	_____	_____	_____
A MC _____	_____	_____	_____

FOR OFFICIAL USE ONLY			
ENTERED INTO COMPUTER:	<u>10/10/96</u>	<u>SR</u>	_____
	DATE	INITIALS	VERIFIED

TIME STAMP
PHOENIX, ARIZONA
Aug 29 10 51 AM '96
RECEIVED
ALTAZ STATE OFFICE

UNITED STATES
DEPARTMENT OF THE INTERIOR
BUREAU OF LAND MANAGEMENT

RECEIPT AND ACCOUNTING ADVICE

No. 2263639 04

Subject: CLAIM MAINTENANCE FEE 1997 - 24 2 30 13 08/29/96
Applicant: 2,400.00

WEST SEDCO INC
BOX 437
CONGRESS AZ 85332

Remitter: WEST SEDCO INC
BOX 437
CONGRESS AZ 85332
CK 518

Assignor:

LEASE MANAGEMENT DATA									
<input type="checkbox"/> NEW <input type="checkbox"/> UPDATE <input type="checkbox"/> PAYMENT									
ORIGINAL SERIAL NO.	ASG.	TYPE	ST.	CTY.	FUND SYMBOL			ACRES/UNITS	RATE
AMC 62032, ET AL									
AMOUNT	ANV. DATE	EXP. DATE	BILL CYC.	S/C	DISTRICT	NEXT BILL	MISC. DATA	U of M	ACTUAL UNITS
ASSIGNMENT SERIAL NO.	ASG.	TYPE	ST.	CTY.	FUND SYMBOL			ACRES/UNITS	RATE
AMOUNT	ANV. DATE	EXP. DATE	BILL CYC.	S/C	DISTRICT	NEXT BILL	MISC. DATA	U of M	ACTUAL UNITS

APPLY REMITTANCE			
ACTION	FUNDSYMBOL	CTY.	AMOUNT
FILING FEE			
RENTAL			
UNEARNED			
REFUND			
TOTAL			
AMOUNT DUE			

Remarks:

AMC 60025-60039
60058
331685-688
87690-691
29140.
112738
JR

BY:


DATE:

Lease in Escrow?
 KGS?
 Auto Escalates?
 Auto Renew?

Of Interest?
 Operating Rights?
 Operator
 Bond Filed?

FOR MMS USE ONLY	
BILLEE NUMBER	FOREST REFUGE
OCS SECTION	
CODE	

UNEARNED FILE COPY



Pg. 1 of 2

MAINTENANCE FEE PAYMENT

\$100.00 MAINTENANCE FEE PAYMENT DUE ON OR BEFORE AUGUST 31, 19 95
 IN LIEU OF ASSESSMENT WORK FOR THE UPCOMING ASSESSMENT
 YEAR BEGINNING SEPTEMBER 1 OF THE YEAR NOTED ABOVE.

BUREAU OF LAND MANAGEMENT
 ARIZONA STATE OFFICE
 3707 NORTH 7TH STREET
 PHOENIX, AZ 85014 (OR)
 P.O. BOX 16563, PHOENIX, AZ 85011

60025, 60058
 331685, 87690
 39140, 112738
 COUNT: 241 \$ 2400. INT: TS
 FOR OFFICIAL USE ONLY *AK*

THE CLAIMS ARE SITUATED IN Mohave COUNTY,
 ARIZONA.

BLM SERIAL NUMBERS **NAMES OF CLAIMS OR SITES**

A MC _____ THRU A MC _____

COUNTY BOOK/DOCKET _____, PAGE(S) OR FEE NO(S) _____

A MC _____ THRU A MC _____

COUNTY BOOK/DOCKET _____, PAGE(S) OR FEE NO(S) _____

(OR) IF NOT CONSECUTIVE NUMBERS LIST SEPARATELY BELOW:

BLM SERIAL NUMBERS	NAME OF CLAIMS/SITES	COUNTY BOOK/DOCKET & PAGE OR FEE NUMBER
A MC _____	_____	_____
A MC _____	_____	_____
A MC _____	_____	_____
A MC _____	_____	_____
A MC _____	_____	_____
A MC _____	_____	_____
A MC _____	_____	_____
A MC _____	_____	_____
A MC _____	_____	_____
A MC _____	_____	_____

CLAIMANT'S NAME: West Sedco, Inc.

ADDRESS: P.O. Box 437 CITY: Congress STATE: Az.

CHECK HERE IF THIS IS A CHANGE OF ADDRESS

PHONE: (520) - 427 - 3212 / 3844 ZIP: 85332

SIGNATURE: Dan Jacobson, Pres. West Sedco, Inc.
 TO RECORD WITH THE COUNTY, ONE CLAIMANT OR THE AGENT MUST SIGN

LIST ALL ADDITIONAL OWNERS ON REVERSE SIDE OF THIS FORM

FOR OFFICIAL USE ONLY

ENTERED INTO COMPUTER: 9-6-95 AKwas AK

DATE
INITIALS
VERIFIED

TIME STAMP

RECEIVED
 B.L.M. AZ STATE OFFICE
 AUG 21 10 38 AM '95

**MINING CLAIM, MILL SITE OR TUNNEL SITE
MAINTENANCE FEE PAYMENT CONTINUATION SHEET**

BLM SERIAL NUMBERS	NAME OF CLAIMS/SITES	COUNTY BOOK/DOCKET & PAGE OR FEE NUMBER
A MC 60032	Monitor	4B Pg. 125
A MC " 33	Monitor Extension	" " -126
A MC " 34	" # 1	" " -148
A MC " 35	" # 3	" " -152
A MC " 36	" # 4	" " -153
A MC " 37	" # 5	" " -149-150
A MC " 38	" # 6	" " -154
A MC " 39	" # 7	" " -155-156
A MC " 31	Ord. Fino (Amended)	SS Pg. 486
A MC " 30	Niwat "	" 679
A MC " 28	Green Linnet "	" -492-493
A MC " 58	King Fraction "	" -553
A MC " 29	Montreal "	483
A MC " 25	Black Metal "	503
A MC " 26	Copper King "	493
A MC " 27	Gold Reserve "	485
A MC 331685	U.S. Moly #2	Bk. 2487-Pg - 324
A MC " 86	" " # 3	" " " 326
A MC " 87	" " # 4	" " " 328
A MC " 88	" " # 8	" " " 330
A MC 87690	Roadside	Book-237-Pg.-897
A MC 87691	Roadside No. 1	" 237-Pg.-895
A MC 29140	Roadside No. 2	" 487-Pg.-778
A MC 112738	Roadside No. 3	" 662-Pg.-856
A MC		
A MC		

FOR OFFICIAL USE ONLY			
ENTERED INTO COMPUTER: _____			
DATE	INITIALS	VERIFIED	

TIME STAMP

RECEIVED
BLM, AZ STATE OFFICE
AUG 17 10 38 AM '95
PHOENIX, ARIZONA

NOTICE!!

These documents have been scanned!

Do not place un-scanned documents beneath this notice!

Do not remove this notice from this file!

GPO Jacket No. 560-102
Print Order 61540
Rise Business Services, LLC
Job=AZ15 7/29/2019



Box Number= AZ15177



Claim Begin-End: AMC331685-AMC331688

5 Miscellaneous



AZ15177-4

AMC331602-AMC331727

AMC 60025
 60858
 335422
 331685

A. Goldconda Resources Inc. (BLM listed claimant)

Black Metal	AMC 60025
Copper King	AMC 60026
Gold Reserve	AMC 60027
Green Linnet	AMC 60028
Montreal	AMC 60029
Niwot	AMC 60030
Oro Fino	AMC 60031
Monitor	AMC 60032
Monitor Extension	AMC 60033
Monitor No. 1	AMC 60034
Monitor No. 3	AMC 60035
Monitor No. 4	AMC 60036
Monitor No. 5	AMC 60037
Monitor No. 6	AMC 60038
Monitor No. 7	AMC 60039
King Fraction	AMC 60858

EG CHECK # 025
 22 X \$5.00 = \$110.00

B. West Sedco Inc. (BLM listed claimant)

W.S. Marle #2	AMC 331685
W.S. Marle #3	AMC 331686
W.S. Marle #4	AMC 331687
W.S. Marle #8	AMC 331688
W.S. Marle #1	AMC 335422
W.S. Marle #9	AMC 335423

RECEIVED
 B.L.M. AZ STATE OFFICE
 2005 AUG 15 A 11:52
 PHOENIX, ARIZONA

ENTERED INTO COMPUTER
 5/31/06 AR

Total = 22 claims


As of this date the mining claims are listed under GOLDCONDA RES INC. I would like the claims to be listed under GOLDCONDA RES CORP.

[Signature]
 8/15/05

[Signature] Agent and Pres.
 Dan Jacobs

Per note from Dan Jacobs 16 claims in the name of Goldconda Resources Inc. changed to

Goldconda Resources Corp.



Other 6 claims in the name of West Sedco Inc. transferred per QCD. AR

This is to verify that the name Goldconda Resources Inc. is a typographic error. The true name is: Goldconda Resources Corp.

5-31-06

Thank you,
[Signature]
 Dan Jacobs



**STATE OF ARIZONA
CORPORATION COMMISSION
CORPORATION ANNUAL REPORT
& CERTIFICATE OF DISCLOSURE**



DUE ON OR BEFORE 11/18/2005

FY05-06

FILING FEE \$45.00

The following information is required by A.R.S. §§10-1622 & 10-11622 for all corporations organized pursuant to Arizona Revised Statutes, Title 10. The Commission's authority to prescribe this form is A.R.S. §§10-121.A. & 10-3121.A. YOUR REPORT MUST BE SUBMITTED ON THIS ORIGINAL FORM. Make changes or corrections where necessary. Information for the report should reflect the current status of the corporation. See instructions on page 4 for proper format.

1. -0223754-3
GOLDCONDA RESOURCES CORP.
% DANIEL C JACOBS
NORTH HWY 2200
PO BOX 447
CONGRESS, AZ 85332

Business Phone: _____ (Business phone is optional.)

State of Domicile: ARIZONA Type of Corporation: PROFIT

2. * Statutory Agent: DANIEL C. JACOBS
STATUTORY AGENT MUST HAVE A PHYSICAL ADDRESS. Physical Address, if Different.
Mailing Address: NORTH HWY 2200 Physical Address:
PO BOX 447 City, State, Zip:
City, State, Zip: CONGRESS, AZ 85332

ACC USE ONLY	
Fee	\$ _____
Penalty	\$ _____
Reinstate	\$ _____
Expedite	\$ _____
Resubmit	\$ _____

Use this box only if appointing a new Statutory Agent

If appointing a new statutory agent, the new agent MUST consent to that appointment by signing below.

I, (individual) or We, (corporation or limited liability company) having been designated the new Statutory Agent, do hereby consent to this appointment until my removal or resignation pursuant to law.

Signature of new Statutory Agent

Printed Name of new Statutory Agent

3. Secondary Address:

(Foreign Corporations are **REQUIRED** to complete this section).

4. Check the one category below which best describes the CHARACTER OF BUSINESS of your corporation.

- BUSINESS CORPORATIONS**
- 1. Accounting
 - 2. Advertising
 - 3. Aerospace
 - 4. Agriculture
 - 5. Architecture
 - 6. Banking/Finance
 - 7. Barbers/Cosmetology
 - 8. Construction
 - 9. Contractor
 - 10. Credit/Collection
 - 11. Education
 - 12. Engineering
 - 13. Entertainment
 - 14. General Consulting
 - 15. Health Care
 - 16. Hotel/Motel
 - 17. Import/Export
 - 18. Insurance
 - 19. Legal Services
 - 20. Manufacturing
 - 21. Mining
 - 22. News Media
 - 23. Pharmaceutical
 - 24. Publishing/Printing
 - 25. Ranching/Livestock
 - 26. Real Estate
 - 27. Restaurant/Bar
 - 28. Retail Sales
 - 29. Science/Research
 - 30. Sports/Sporting Events
 - 31. Technology(Computers)
 - 32. Technology(General)
 - 33. Television/Radio
 - 34. Tourism/Convention Services
 - 35. Transportation
 - 36. Utilities
 - 37. Veterinary Medicine/Animal Care
 - 38. Other _____

- NON-PROFIT CORPORATIONS**
- 1. Charitable
 - 2. Benevolent
 - 3. Educational
 - 4. Civic
 - 5. Political
 - 6. Religious
 - 7. Social
 - 8. Literary
 - 9. Cultural
 - 10. Athletic
 - 11. Science/Research
 - 12. Hospital/Health Care
 - 13. Agricultural
 - 14. Animal Husbandry
 - 15. Homeowner's Association
 - 16. Professional, commercial industrial or trade association
 - 17. Other _____

5. CAPITALIZATION: (Business Corporations and Business Trusts are REQUIRED to complete this section.)

Business trusts must indicate the number of transferable certificates held by trustees evidencing their beneficial interest in the trust estate. Please Print or Type Clearly.

5a. Please examine the corporation's original Articles of Incorporation for the amount of shares authorized.

Number of Shares/Certificates Authorized 10,000,000 Class Common Series Within Class (if any)

5b. Review all corporation amendments to determine if the original number of shares has changed. Examine the corporation's minutes for the number of shares issued.

Number of Shares/Certificates Issued 200,000 Class Common Series Within Class (if any)

6. SHAREHOLDERS: (Business Corporations and Business Trusts are REQUIRED to complete this section.)

List shareholders holding more than 20% of any class of shares issued by the corporation, or having more than a 20% beneficial interest in the corporation. Please Type or Print Clearly.

Name: Roy W. Carlson Name: Daniel C. Jacobs NONE NONE

7. OFFICERS Please Type or Print Clearly. You Must List at Least One.

Name: ROY W. CARLSON Name: Title: PRESIDENT Title: Address: 480 Los Altos Dr. Address: WICKENBURG, AZ. 85358 Address:

Date taking office: 12-1-03 Date taking office: Name: Daniel C. Jacobs Name: Title: V. Pres., Sec. Treas. Title: Address: 25575 S. Hwy. 89 Address: Congress, Az. 85332 Address:

8. DIRECTORS Please Type or Print Clearly. You Must List at Least One.

Name: ROY W. CARLSON Name: Address: 480 Los Altos Dr. Address: Wickenburg Az. 85358 Address:

Date taking office: 12-1-03 Date taking office: Name: Daniel C. Jacobs Name: Address: 25575 S. Hwy. 89 Address: Congress Az. 85358 Address: Date taking office: 12-1-03 Date taking office:

9. FINANCIAL DISCLOSURE (A.R.S. §10-11622.A.9)

Nonprofit corporations **must attach** a financial statement (e.g. income/expense statement, balance sheet including assets, liabilities). All other forms of corporations are exempt from filing a financial disclosure.

9A. MEMBERS (A.R.S. § 10-11622.A.6)

Only Nonprofit Corporations must answer this question.

This corporation **DOES** **DOES NOT** have members.

10. CERTIFICATE OF DISCLOSURE (A.R.S. §§10-1622.A.8 & 10-11622.A.7)

Has ANY person serving either by election or appointment as an officer, director, trustee, incorporator and/or person controlling or holding more than 10% of the issued and outstanding common shares or 10% of any other proprietary, beneficial or membership interest in the corporation been: **[Underlined portion pertains to business corporations only]**

1. Convicted of a felony involving a transaction in securities, consumer fraud or antitrust in any state or federal jurisdiction within the seven year period immediately preceding the execution of this certificate?
2. Convicted of a felony, the essential elements of which consisted of fraud, misrepresentation, theft by false pretenses or restraint of trade or monopoly in any state or federal jurisdiction within the seven year period immediately preceding execution of this certificate?
3. Or are subject to an injunction, judgment, decree or permanent order of any state or federal court entered within the seven year period immediately preceding execution of this certificate where such injunction, judgment, decree or permanent order involved the violation of:
 - (a) fraud or registration provisions of the securities laws of that jurisdiction, or
 - (b) the consumer fraud laws of that jurisdiction, or
 - (c) the antitrust or restraint of trade laws of that jurisdiction?

One box **must** be marked: YES NO

If "YES", the following information **must be submitted** as an attachment to this report for each person subject to one or more of the actions stated in Items 1. through 3. above.

- | | |
|---|---|
| 1. Full name and prior names used. | 5. Date and location of birth. |
| 2. Full birth name. | 6. Social Security Number |
| 3. Present home address. | 7. The nature and description of each conviction or judicial action; the date and location; the court and public agency involved, and the file or cause number of the case. |
| 4. Prior addresses (for immediate preceding 7 year period). | |

11. STATEMENT OF BANKRUPTCY, RECEIVERSHIP or CHARTER REVOCATION (A.R.S. §§10-202.D.2, 10-3202.D.2, 10-1623 & 10-11623)

- A) Has the corporation filed a petition for bankruptcy or appointed a receiver? One box **must** be marked: YES NO
- B) Has any person serving as an officer, director, trustee or incorporator of the corporation served in any such capacity OR held or controlled over 20% of the issued and outstanding common shares, or 20% of any other proprietary, beneficial or membership interest in any other corporation which has been placed in bankruptcy, receivership or had its charter revoked, or administratively or judicially dissolved by any state or jurisdiction?

[Underlined portion pertains to business corporations only] One box **must** be marked: YES NO

If "YES" to A and/or B, the following information **must be submitted** as an attachment to this report for each person subject to the statement above.

1. The names and addresses of each corporation and the person or persons involved. (e.g. officer, director, trustee or major stockholder)
2. The state in which each corporation was a) incorporated b) transacted business.
3. The dates of corporate operation.
4. If any involved person (listed in #1) has been involved in any other bankruptcy proceeding within the past year, the name and address of each corporation.
5. Date, Case number and Court where the bankruptcy was filed or receiver appointed.
6. Name and address of court appointed receiver.

12. SIGNATURES: Annual Reports must be signed and dated by at least one duly authorized officer or they will be rejected.

I declare, under penalty of law that all corporate income tax returns required by Title 43 of the Arizona Revised Statutes have been filed with the Arizona Department of Revenue. I further declare under penalty of law that I (we) have examined this report and the certificate, including any attachments, and to the best of my (our) knowledge and belief they are true, correct and complete.

Name Daniel C. Jacobs Date 9-20-05 Name _____ Date _____

Signature Daniel C. Jacobs Signature _____

Title V. Pres. Title _____

(Signator(s) must be duly authorized corporate officer(s) listed in section 7 of this report.)

9. FINANCIAL DISCLOSURE

Nonprofit corporations must attach a financial statement of corporations are exempt from 1

9A. MEMBERS (A.R.S. § 10-11622)

Only Nonprofit Corporations must answer

10. CERTIFICATE OF DISCLOSURE

Has ANY person serving either by election or appointment more than 10% of the issued and outstanding capital been: [Underlined portion pertains to business]

1. Convicted of a felony involving a trust or fiduciary duty during the year period immediately preceding execution of this certificate
2. Convicted of a felony, the essential elements of which are fraud or monopoly in any state or federal jurisdiction
3. Or are subject to an injunction, judgment or order of a court immediately preceding execution of this certificate
 - (a) fraud or registration provisions of the Securities Act of 1933
 - (b) the consumer fraud laws of any state
 - (c) the antitrust or restraint of trade laws of any state

If "YES", the following information must be provided for each person subject to one or more of the actions stated in Items 1. through 3.

1. Full name and prior names used.
2. Full birth name.
3. Present home address.
4. Prior addresses (for immediate preceding 7 year period).

11. STATEMENT OF BANKRUPTCY (A.R.S. §§ 10-11623 & 10-11623)

- A) Has the corporation filed a petition for bankruptcy in any state or federal jurisdiction?
- B) Has any person serving as an officer, director, trustee or major shareholder over 20% of the issued and outstanding capital of the corporation which has been placed in bankruptcy in any state or federal jurisdiction?

[Underlined portion pertains to business]

If "YES" to A and/or B, the following information must be provided for each person subject to the report for each person subject to the report:

1. The names and addresses of each stockholder
2. The state in which each corporation was organized
3. The dates of corporate operation.
4. If any involved person (listed in #1) has been appointed receiver, the name and address of court appointed receiver.
5. Date, Case number and Court where bankruptcy was filed
6. Name and address of court appointed receiver.

FOR 0223754-3 #000035 #122100024

PAY TO THE ORDER OF Arizona Corporation Commission \$ 4500

Fidelity Five Dollars

BANK ONE
JPMORGAN CHASE BANK, N.A.
PHOENIX, AZ 85073

Daniel C. Jacobs

DATE 9-20-05

WEST SEDCO, INC.
P.O. BOX 447
CONGRESS, AZ 85332

035

financial statement including assets, liabilities). All other

DOES NOT have members.

for each person controlling or holding more than 10% of the issued and outstanding capital or membership interest in the corporation

in any state or federal jurisdiction within the seven year period

1, theft by false pretenses or restraint of trade immediately preceding execution of this certificate? 2, a court entered within the seven year period or permanent order involved the violation of

marked: YES NO

of each conviction or judicial action; court and public agency involved, and the case.

A.R.S. §§10-202.D.2, 10-3202.D.2, 10-

marked: YES NO
in any such capacity OR held or controlled financial or membership interest in any other corporation that has been judicially dissolved by any state

marked: YES NO

report for each person subject to the report, e.g. officer, director, trustee or major shareholder

within the past year, the name and address of each person

12. SIGNATURES: Annual Reports must be signed and dated by at least one duly authorized officer or they will be rejected.

I declare, under penalty of law that all corporate income tax returns required by Title 43 of the Arizona Revised Statutes have been filed with the Arizona Department of Revenue. I further declare under penalty of law that I (we) have examined this report and the certificate, including any attachments, and to the best of my (our) knowledge and belief they are true, correct and complete.

Name Daniel C. Jacobs Date 9-20-05 Name _____ Date _____
Signature Daniel C. Jacobs Signature _____
Title V. Pres. Title _____

(Signator(s) must be duly authorized corporate officer(s) listed in section 7 of this report.)

NOTICE!!

These documents have been scanned!

Do not place un-scanned documents beneath this notice!

Do not remove this notice from this file!

GPO Jacket No. 560-102
Print Order 61540
Rise Business Services, LLC
Job=AZ15 7/29/2019



Box Number= AZ15177



Claim Begin-End: AMC331685-AMC331688

6 Location Notices-Amendments and Supporting Documents



AZ15177-4 AMC331602-AMC331727

MINING CLAIMS MILL OR TUNNEL SITES STATUS REPORT

**Lead Serial No. A MC 331685 **Township(s) 22N
**Lode Claims 4 **Range(s) 17W
**Placer Claims _____ **Section(s) 5, 6, 7, 8
**Association Placer _____
Not Enough Locators (Send Form Letter) _____ **GENERAL JURISDICTION OF:
BLM National Forest _____
**Tunnel Sites _____ Code 631 8-22-94 Other _____
**Relocations 138829-831 CLOSED 147762 CLOSED
**Timely Filed YES NO **STATUS CHECKED (Enter Code 669)
**Service Charge Correct YES NO MTP ORCA BY FD
**Location Fee Correct YES NO **PRIVATE, STATE, OTHER SURFACE
**Maintenance Fee Correct YES NO **Enter Code 880 _____
**Amount Paid 540
Shortage \$ _____ Overage \$ _____
**Over-the-Counter _____ Mail _____ **Wilderness Area NA

STATUS

**CLAIMS PARTIALLY VOID: Fee _____ Withdrawn _____ Other _____

**CLAIMS VOID: Fee _____ Withdrawn _____ Other _____

** ADD: DATE 10-21-94, ACTION CODE 482, 1995
** [] ADD: DATE _____, ACTION CODE 482, 1996
**SPECIAL INSTRUCTIONS: _____

**COMMENTS _____

blm 11/14/94

OFFICIAL COPIES / CF / / SD READ / / DIV / / BRANCH / / AUTHOR /

3800 (921) SR
A MC 331685

West Sedco, Incorporation
Box 437
Congress, Arizona 85332

November 14, 1994

Gentlemen:

The enclosed list identifies the serial numbers that have been assigned to each of your mining claim location notices received by this office on October 21, 1994.

The regulations require you to identify the claim name and A MC serial number of each claim, and the claimant's name and address on all future documents and correspondence filed with the Bureau of Land Management (BLM).

This acknowledgment does not verify that your claims have been located on lands open to mineral entry. If you have not made this determination, we encourage you to visit the nearest BLM office to check the official land status records. Only those mining claims that are entirely located on private or Federal lands that are not open to mineral entry will be officially declared void by the BLM.

Please advise this office of all changes of address, any authorized agents, and transfers of ownership.

Transfers of ownership are governed by 43 CFR 3833.3(a) which states that, "Whenever the owner of an unpatented mining claim, mill site or tunnel site, which has been recorded in accordance with 43 CFR 3833.1, sells, assigns, or otherwise conveys all or any part of his interest in the claim, his transferee shall file in the proper BLM office within 60 days after the completion of the transfer. . ." A service charge of \$5 per claim is required for all transfers.

By keeping our records current, we will be able to provide better public service. All future correspondence from this office will be sent only to the above name and address unless otherwise instructed.

If any of the information listed on the enclosed is not correct, please notify this office in writing.

Sincerely,

MARY JO YOAS

Mary Jo Yoas
Chief, Branch of Lands
and Minerals Operations

Enclosure
sr:11\14\94:3800-921

CASE CLAIM

<u>SERIAL NUMBER</u>	<u>CLAIM NAME</u>	<u>CLAIMANT'S NAME</u>
A MC 331685	W.S. Marle #2	West Sedco, Inc.
A MC 331686	W.S. Marle #3	" " "
A MC 331687	W.S. Marle #4	" " "
A MC 331688	W.S. Marle #8	" " "

UNITED STATES
DEPARTMENT OF THE INTERIOR
BUREAU OF LAND MANAGEMENT

RECEIPT AND ACCOUNTING ADVICE

NO. 2147694 04

WG/AZ 08/21/95

Subject: CLAIM MAINTENANCE FEE 1996 (24) 2 8 13 2,400.00

Applicant:
WEST SEDCO INC
PO BOX 437
CONGRESS AZ. 85332

Remitter: SAME CK. # 1082
602-684-2162, 602-427-3844

Assignor:

LEASE MANAGEMENT DATA										<input type="checkbox"/> NEW	<input type="checkbox"/> UPDATE	<input type="checkbox"/> PAYMENT
ORIGINAL SERIAL NO.	ASG.	TYPE	ST.	CTY.	FUND SYMBOL			ACRES/UNITS	RATE			
AMC 60032, ET AL												
AMOUNT	ANV. DATE	EXP. DATE	BILL CYC.	S/C	DISTRICT	NEXT BILL	MISC. DATA	U of M	ACTUAL UNITS			
ASSIGNMENT SERIAL NO.	ASG.	TYPE	ST.	CTY.	FUND SYMBOL			ACRES/UNITS	RATE			
AMOUNT	ANV. DATE	EXP. DATE	BILL CYC.	S/C	DISTRICT	NEXT BILL	MISC. DATA	U of M	ACTUAL UNITS			
APPLY REMITTANCE										Remarks:		
ACTION	FUND SYMBOL	CTY.	AMOUNT									
FILING FEE					60025-60039							
RENTAL					60058							
					331685-331688							
					87690-87691							
UNEARNED					29140							
REFUND					112738							
TOTAL												
AMOUNT DUE												
<input type="checkbox"/> Lease in Escrow? <input type="checkbox"/> KGS? <input type="checkbox"/> Auto Escalates? <input type="checkbox"/> Auto Renew?										FOR MMS USE ONLY BILLEE NUMBER OCS SECTION CODE FOREST REFUGE		
										BY: <i>AK</i>	DATE:	

STATE OF ARIZONA, } I hereby certify that the within instrument was filed and recorded
County of _____ } ss. _____, 19____, at _____ M.
In Docket No. _____, Page _____, at the request of _____

Fee No.:

When recorded mail to:

Don Jacobs
West Sedco, Inc.
Box 437
Congress, Az 85332

Witness my hand and official seal.

County Recorder

Fee: \$

By _____

Deputy Recorder

MAP OF MINING CLAIM LOCATION

RECEIVED
BLM
ARIZONA STATE OFFICE
OCT 21 1 56 PM '94

- 1. Location Amendment Relocation
- 2. Placer Lode Millsite Tunnel site

3. The name of the claim is W.S. Marble # 2
The name of the locator is West Sedco, Inc.

4. The location of the claim is in Section 5 & 6, Township 22-N, Range 17-W
G&SRB&M, Walapai Mining District, Mohave County, Arizona.
The NE corner of the claim is 724.64 feet in a N. 65°-29' E direction
to a survey monument or permanent natural object described as 1/4 Cor. BRASC COP
for Sec. 5 & 6 T-22N, R 17W

5. The type of Location monument is 4' x 4' x 4'
The type of corner and end monuments are 2" x 2" x 4'

6. The bearing and distance between the corners of the claim are beginning at the S.W.
corner of the claim, 600 feet in a N-42°-46' E direction to the SE corner,
then 1207.6 feet in a N 46° 40' W direction to the N.E. corner, then
600 feet in a S-42°-46' W direction to the N.W. corner, then 1207.6
feet in a S-46°-40' E direction to the point of beginning.

7. If amending, relocating or previously recorded, this claim was recorded in Docket 743, Page
965, Walapai Mining District, Mohave County, Arizona.
(Formerly called Marble # 2) closed
10-27-94 SK

Date 10-3-94

Don Jacobs
Agent for West Sedco, Inc.
Signature

A MC 331685

MAP

One inch = One thousand feet

North Arrow



ONE MILE

ONE MILE



Section 5 & 6 Range 17-W Township 22-N, G&SRB&M

SE 1/4 Sec 6
SW 1/4 Sec. 5

Date 10-3-94

Signature

Agent for West Sedco, Inc.

STATE OF ARIZONA, } I hereby certify that the within instrument was filed and recorded
County of _____ } ss. _____, 19____, at _____ M.
In Docket No. _____, Page _____, at the request of _____

Fee No.: _____
Fee: \$ _____

When recorded mail to:
Don Jacobs
West Salco, Inc.
Box 437
CONGRESS, AZ. 85332

Witness my hand and official seal.

County Recorder
By _____
Deputy Recorder

MAP OF MINING CLAIM LOCATION

- 1. Location Amendment Relocation
- 2. Placer Lode Millsite Tunnel site

RECEIVED
BLM
ARIZONA STATE OFFICE
OCT 21 4 56 PM '94

3. The name of the claim is W. S. Middle #3
The name of the locator is West Salco, Inc.

4. The location of the claim is in Section 5#6, Township 22-N, Range 17-W
G&SRB&M, Walaapai Mining District, Mohave County, Arizona.
The S.W. corner of the claim is 603.84 feet in a N-71°-40' W direction
to a survey monument or permanent natural object described as a Brass Cap for
Sections 5-6-7-8 - T-22N, R-17W

5. The type of Location monument is 4" x 4" x 4' DUSTS
The type of corner and end monuments are 2" x 2" x 4'

6. The bearing and distance between the corners of the claim are beginning at the NW
corner of the claim, 1500 feet in a S-46°-40' E direction to the S.E. corner,
then 600 feet in a S-42°-40' W direction to the SW corner, then
1500 feet in a N-46°-40' W direction to the N.W. corner, then 600
feet in a N-42°-40' E direction to the point of beginning.

7. If amending, relocating or previously recorded, this claim was recorded in Docket 743, Page
968, Walaapai Mining District, Mohave County, Arizona.
(Formerly Middle #3) CLOSED

Date 10-3-94

10-27-94
SR

Don Jacobs
Agent for West Salco Inc.
Signature

A MC 331686

MAP

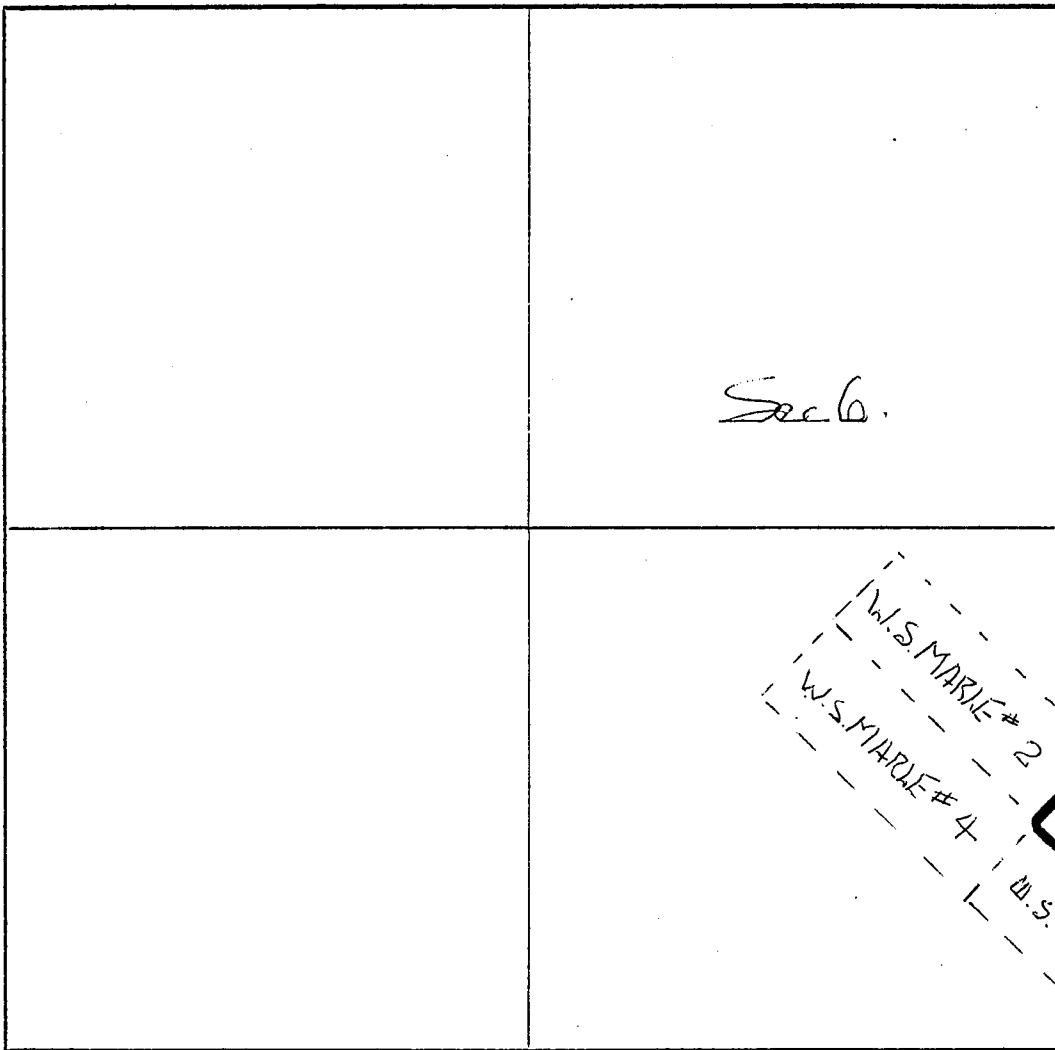
One inch = One thousand feet

North Arrow



ONE MILE

ONE MILE




640 ACRES

Sec. 5

Sec. 6.

Section 5 & 6 Range 17-W Township 22-N G&SRB&M
SW-1/4 Sec. 5

Date 10-3-94


Signature
Agent for West Seaco, Inc.

STATE OF ARIZONA, } ss. I hereby certify that the within instrument was filed and recorded
County of _____, 19____, at _____ M.
In Docket No. _____, Page _____, at the request of _____

Fee No.:

When recorded mail to:
DAN JACOBS
West Sedco, Inc.
P.O. Box 437
Congress, Az. 85332

Witness my hand and official seal.

County Recorder

Fee: \$

By _____
Deputy Recorder

MAP OF MINING CLAIM LOCATION

1. Location Amendment Relocation

2. Placer Lode Millsite

Tunnel

3. The name of the claim is W.S. Maste #4

The name of the locator is West Sedco, Inc.

4. The location of the claim is in Section 6, Township 22-N, Range 17W

G&SRB&M, Walapai Mining District, Mohave County, Arizona.

The SW corner of the claim is 970.0 feet in a S-43°-30' E direction

to a survey monument or permanent natural object described as Common Corner

for sections 5-6-7-8 T-22-N, R-17 W

5. The type of Location monument is 4' x 4' x 4' post

The type of corner and end monuments are 2" x 2" x 4' post

6. The bearing and distance between the corners of the claim are beginning at the S.E.

corner of the claim, 1207.6 feet in a N-46°-40' W direction to the N.E. corner,

then 600 feet in a S-42°-40' W direction to the N.W. corner, then

1207.6 feet in a S-46°-40' E direction to the SW corner, then 600

feet in a N-42°-40' E direction to the point of beginning.

7. If amending, relocating or previously recorded, this claim was recorded in Docket 743, Page

971, Walapai Mining District, Mohave County, Arizona.

(Formerly Maste #4) closed
10-27-94

Date 10-3-94

Dan Jacobs
Agent for West Sedco, Inc.
Signature

RECEIVED
BLM
ARIZONA STATE OFFICE
OCT 21 1 56 PM '94

A MC 331687

MAP

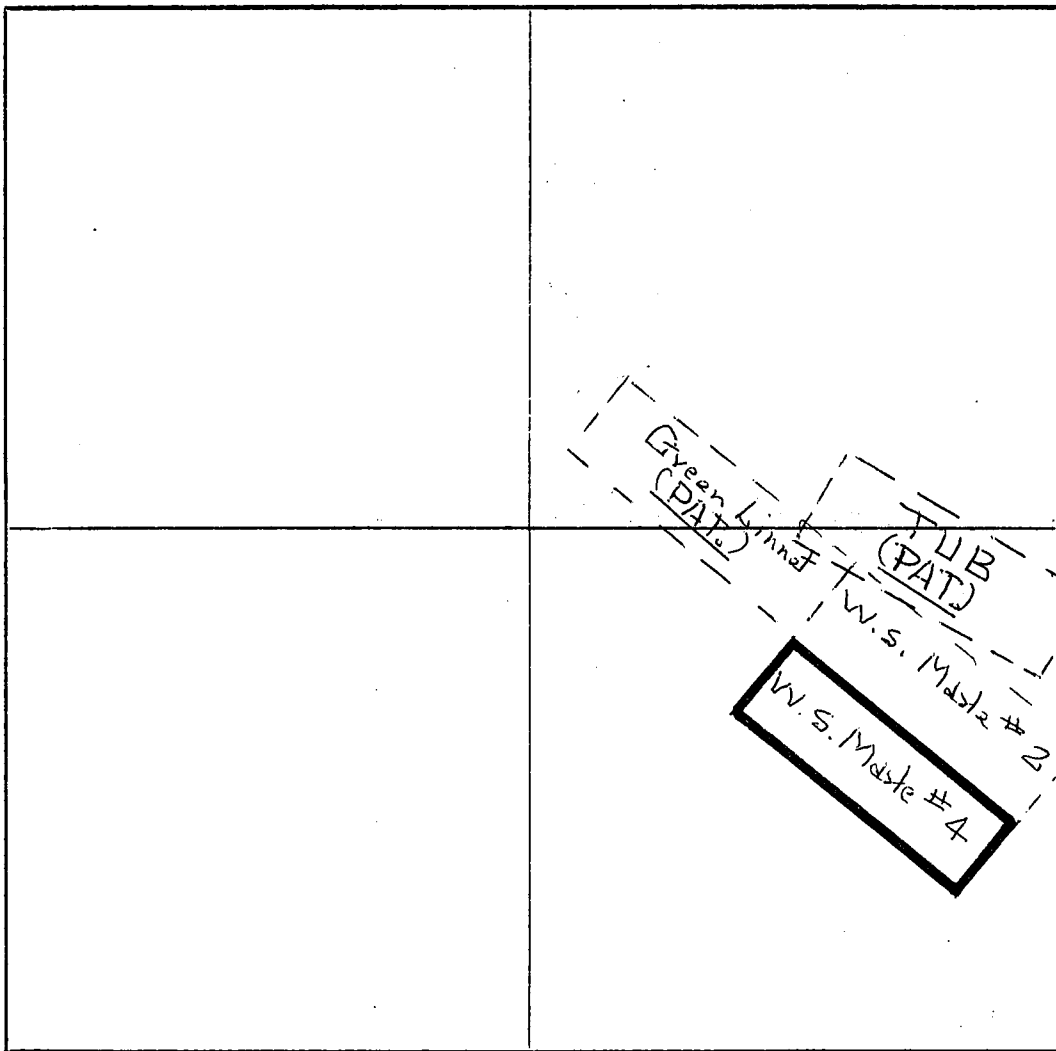
One inch = One thousand feet

North Arrow



ONE MILE

ONE MILE



640 ACRES

Section SE 46 Range 17 W Township 22 N, G&SRB&M

Date 3-10-94

Dan Jacob
Signature
Agent for West Sedco, Inc.

STATE OF ARIZONA, } I hereby certify that the within instrument was filed and recorded
County of _____ } ss. _____, 19____, at _____ M.
In Docket No. _____, Page _____, at the request of _____

Fee No.:

When recorded mail to:

West Sedco, Inc.
P.O. Box 437
Congress, Az. 85332

Witness my hand and official seal.

County Recorder

By _____

Deputy Recorder

Fee: \$

MAP OF MINING CLAIM LOCATION

RECEIVED
BLM.
ARIZONA STATE OFFICE
OCT 21 1 46 PM '94

1. Location Amendment Relocation
2. Placer Lode Millsite Tungel site
3. The name of the claim is W.S. Marble #8
The name of the locator is West Sedco, Inc.

4. The location of the claim is in Section 56, #8 Township 22-N, Range 17-W
G&SRB&M, Walla Walla Mining District, Mohave County, Arizona.
The SW corner of the claim is 830 feet in a S-78°E direction
to a survey monument or permanent natural object described as Brass Cap for
Sections - 5, 6, 7, & 8 T-22N, R-17W

5. The type of Location monument is 4x4" Posts
The type of corner and end monuments are 2x2" Posts

6. The bearing and distance between the corners of the claim are beginning at the SW
corner of the claim, 600 feet in a N.43°E direction to the S.E. corner,
then 1500 feet in a N47°W direction to the NE corner, then
S 43°W 600' direction to the N.W corner, then 1500
feet in a S 47° W direction to the point of beginning.

7. If amending, relocating or previously recorded, this claim was recorded in Docket 770, Page
837,836, Walla Walla Mining District, Mohave County, Arizona.

(Formerly called Marble #8) closed

Date 10-3-94

10-27-94

Don Jacobs Agent for West Sedco, Inc.
Signature

A MC 331688

MAP

One inch = One thousand feet


North Arrow



ONE MILE

ONE MILE

640 ACRES



SE 1/4 Sec. 6
SW 1/4 Sec. 5

Section 5-6-#8 Range 17W Township 22-N G&SRB&M

Date 10-3-94

Sam Jacob
Signature
Agent for West Sedco, Inc.

GEOGRAPHIC STATE: ARIZONA MERIDIAN: 14 TOWNSHIP: 22-DN RANGE: 17-DW

SEC	SUBDIVISION	MIR_X-REFERENCE	NUMBER/TYPE/DISPOSITION/ACRES	PROPRIETOR/INTEREST/RELATIONSHIP
7	LOT 30,31	14 22-DN 18-DW	CASE: AZA 008309 TYPE: 285002 ROW-POWER TRANS LIN DISP: CLOSED 11/10/86 ACRS: 00000.705	CITIZENS UTIL CO 100.00000% HOLDER
22	ALL	<p><i>Checked by Tony Smith</i> <i>MTP</i> <i>GEO</i> } <i>OK</i> <i>Wilderness</i> <i>Informed claimant that W.3. Marble #2 may overlap patented mining claims. He says they don't.</i></p>	CASE: AZA 010503 TYPE: 311111 O&G LSE NONCOMP PUB DISP: CLOSED 03/01/85 ACRS: 02360.000	DAMSON OIL CORP 100.00000% LESSEE
26	ALL			
28	ALL			
34	N2,W2SW,SESW			
5	LOT 1,2,17-33		CASE: AZA 010615 TYPE: 311111 O&G LSE NONCOMP PUB DISP: CLOSED 07/01/85 ACRS: 01458.940	DAMSON OIL CORP 100.00000% LESSEE
6	LOT 10-29			
7	LOT 14-33			
8	E2SW,NE		CASE: AZA 013821 TYPE: 311111 O&G LSE NONCOMP PUB DISP: CLOSED 01/01/86 ACRS: 01038.260	BASIC EARTH SCIENCE 100.00000% LESSEE
8	LOT 4-6			
17	LOT 1-4,7-10			
20	SW			
30	E2SW,NE			
30	LOT 3,4			
8	N2NW,SESW,SE		CASE: AZA 013821A TYPE: 311111 O&G LSE NONCOMP PUB DISP: CLOSED 01/01/86 ACRS: 00941.890	CHEROKEE PROPERTIES 100.00000% LESSEE
8	LOT 3			
17	NW			
17	LOT 5,6,11,12			
20	SE			
30	SE			
19	LOT 5-20		CASE: AZA 014363 TYPE: 311111 O&G LSE NONCOMP PUB DISP: CLOSED 03/01/85 ACRS: 00583.620	DOLLY EDWARD D 33.33333% LESSEE FOSTER NORMAN H 33.33333% LESSEE OONRIGAR JJ 33.33334% LESSEE
3	S2N2,N2SW,SWSW,SE		CASE: AZA 014589 TYPE: 311111 O&G LSE NONCOMP PUB DISP: CLOSED 03/01/85 ACRS: 00879.090	PIONEER PROD CORP 100.00000% LESSEE
3	LOT 1-5			
11	W2NW,SESW			
14	S2SW,SWSE			
x02	S2NW,SW		CASE: AZA 019123PT TYPE: 221006 EX-STATE SEC 206, F DISP: AUTHORIZED 09/10/85 ACRS: 99999.999	BLN ARIZONA SO 100.00000% ADMIN NGT ENT
x02	LOT 3,4			
x16	NENE,S2NE,S2			
x16	LOT 7			
x32	ALL			

x = REJECTED/SEGREGATED/ASSIGNED-OUT

CASE TYPE: ALL DISPO: ALL

14 22-DN 17-DW

 GEOGRAPHIC STATE: ARIZONA MERIDIAN: 14 TOWNSHIP: 22-0N RANGE: 17-0W

SEC	SUBDIVISION	MIR	X-REFERENCE	NUMBER/TYPE/DISPOSITION/ACRES	PROPRIETOR/INTEREST/RELATIONSHIP
5	LOT 25,28,29,31,32	14	14-0N 20-0W	CASE: AZPHX 0034352	CITIZENS UTIL CO 100.00000% HOLDER/BILLEE
6	LOT 14,15,21-24,26	14	15-0N 19-0W	TYPE: 285003 ROW-POWER TRANS,FLP	
7	LOT 16,17,21,22,27,28,31	14	15-0N 20-0W	DISP: AUTHORIZED 03/19/91	
9	LOT 11	14	16-0N 19-0W	ACRS: 00447.680	
10	SWNW,NESW,W2SE,SESE	14	16-0N 20-0W		
10	LOT 3	14	16-2N 18-0W		
14	SWSE	14	16-2N 19-0W		
14	W2NW,SENW,NESW,E2SE	14	17-0N 16-0W		
24	SWNW,W2SW,SESW	14	17-0N 17-0W		
*14	SESE	14	17-0N 18-0W		
		14	18-0N 16-0W		
		14	18-0N 17-0W		
		14	19-0N 17-0W		
		14	19-0N 18-0W		
		14	19-0N 19-0W		
		14	19-0N 20-0W		
		14	20-0N 17-0W		
		14	20-0N 18-0W		
		14	20-0N 20-0W		
		14	21-0N 17-0W		
		14	21-0N 20-0W		
		14	21-0N 21-0W		
		14	22-0N 18-0W		
		14	23-0N 18-0W		
		14	23-0N 19-0W		
		14	23-0N 20-0W		
		14	24-0N 18-0W		
		14	29-0N 21-0W		
		14	29-0N 22-0W		
34	NESENW,SWNE			CASE: AZPHX 0080706	NOHAVE CNTY BD SUPV 100.00000% HOLDER
				TYPE: 287300 ROW-WATER PLANTS	
				DISP: AUTHORIZED 07/31/43	
				ACRS: 00000.650	

* = REJECTED/SEGREGATED/ASSIGNED-OUT

 CASE TYPE: ALL DISPO: ALL

14 22-0N 17-0W

 GEOGRAPHIC STATE: ARIZONA MERIDIAN: 14 TOWNSHIP: 22-0N RANGE: 17-0W

SEC	SUBDIVISION	MTR. X-REFERENCE			NUMBER/TYPER/DISPOSITION/ACRES	PROPRIETOR/INTEREST/RELATIONSHIP
2	SENE, E2SE, SWSE	14	21-0N	19-0W	CASE: AZA 027839FD	BLM PHOENIX DO 100.00000% ADMIN MGT ENT
2	LOT 5, 8, 9, 11, 14	14	24-0N	16-0W	TYPE: 220100 EX-BLM SEC 206, FLP	
		14	24-0N	17-0W	DISP: PENDING 12/27/93	
		14	25-0N	16-0W	ACRS: 08381.010	
2	SENE, E2SE, SWSE	14	12-0N	5-0W	CASE: AZA 028111FD	BLM PHOENIX DO 100.00000% ADMIN MGT ENT
2	LOT 5, 8, 9, 11, 14	14	12-0N	9-0W	TYPE: 220100 EX-BLM SEC 206, FLP	
		14	13-0N	4-0W	DISP: PENDING 02/09/93	
		14	14-0N	4-0W	ACRS: 11663.290	
		14	24-0N	16-0W		
		14	24-0N	17-0W		
		14	25-0N	16-0W		
32	S2SWSE, S2SW	14	21-0N	17-0W	CASE: AZA 028324	SO-HI WATER DISTRICT 100.00000% HOLDER/BILLEE
					TYPE: 287001 ROW-WATER FACILITY	
					DISP: AUTHORIZED 06/07/94	
					ACRS: 00004.570	
32	S2SWSE, S2SW	14	21-0N	17-0W	CASE: AZA 02832401	SO-HI WATER DISTRICT 100.00000% HOLDER/BILLEE
					TYPE: 280004 ROW TEMP USE PERMIT	
					DISP: AUTHORIZED 06/07/94	
					ACRS: 00006.850	
004	NE				CASE: AZA 028593	BEARD AL 0.00000% CLAIMANT
					TYPE: 380913 SURFACE MGT-NOTICE	SHELAGO JAMES 100.00000% OPERATOR
					DISP: AUTHORIZED 05/30/94	
					ACRS: 00004.000	
005	NENENE	14	23-0N	17-0W	CASE: AZA 028658	NORTH AMER MINS INC 100.00000% OPERATOR
					TYPE: 380913 SURFACE MGT-NOTICE	
					DISP: AUTHORIZED 07/01/94	
					ACRS: 00004.000	
21	S2SE	14	21-0N	19-0W	CASE: AZAR 0033346	AT&T CONTRACT MGT 100.00000% HOLDER/BILLEE
22	S2SW	14	22-0N	18-0W	TYPE: 286202 ROW-TELEPHONE-TELEG	
26	N2S2	14	22-0N	19-0W	DISP: AUTHORIZED 11/16/65	
28	NWNE, NW, NWSW	14	23-0N	13-0W	ACRS: 00116.500	
30	LOT 7	14	23-0N	14-0W		
		14	24-0N	12-0W		
		14	24-0N	13-0W		
		14	24-0N	14-0W		
32	SW, S2SE	14	21-0N	17-0W	CASE: AZAR 0034499	SO-HI WATER DISTRICT 100.00000% HOLDER/BILLEE
					TYPE: 287001 ROW-WATER FACILITY	
					DISP: AUTHORIZED 06/19/90	
					ACRS: 00009.810	

 GEOGRAPHIC STATE: ARIZONA MERIDIAN: 14 TOWNSHIP: 22-0N RANGE: 17-0W

SEC	SUBDIVISION	M/E X-REFERENCE	NUMBER/TYPE/DISPOSITION/ACRES	PROPRIETOR/INTEREST/RELATIONSHIP
4 9	SW SW		CASE: AZA 025389 TYPE: 380913 SURFACE MGT-NOTICE DISP: AUTHORIZED 09/15/90 ACRS: 00002.000	LOVESTEDT CLAUDE B 100.00000% OPERATOR
4 5	NE NW		CASE: AZA 025398 TYPE: 380913 SURFACE MGT-NOTICE DISP: AUTHORIZED 07/23/90 ACRS: 00001.000	BEARD AL 100.00000% OPERATOR
10	NW		CASE: AZA 025400 TYPE: 380913 SURFACE MGT-NOTICE DISP: AUTHORIZED 07/20/90 ACRS: 00005.000	BEARD AL 100.00000% OPERATOR
13	NW	14 22-0N 18-0W	CASE: AZA 025407 TYPE: 380913 SURFACE MGT-NOTICE DISP: AUTHORIZED 06/20/90 ACRS: 00004.000	RUD JOHN O 100.00000% OPERATOR
2	NW		CASE: AZA 025408 TYPE: 380913 SURFACE MGT-NOTICE DISP: AUTHORIZED 06/24/90 ACRS: 00001.000	CORVAL DEVELOPMENT 100.00000% OPERATOR
8	NW		CASE: AZA 025410 TYPE: 380913 SURFACE MGT-NOTICE DISP: PENDING 05/14/90 ACRS: 00001.000	MINERAL PARK MINING 100.00000% OPERATOR
26	SWNE		CASE: AZA 026549 TYPE: 360513 COMMON USE AREA-ALL DISP: AUTHORIZED 03/30/92 ACRS: 00001.000	OUTLAND RESOURCES 100.00000% APPLICANT
10 10	SW W2W2SE		CASE: AZA 026645 TYPE: 286203 ROW-TEL & TELEG, FL DISP: AUTHORIZED 10/16/92 ACRS: 00000.600	CITIZENS UTIL RURAL 100.00000% HOLDER
2	NE		CASE: AZA 027168 TYPE: 285003 ROW-POWER TRANS,FLP DISP: AUTHORIZED 09/22/92 ACRS: 00001.370	CITIZENS UTIL CO 100.00000% HOLDER/BILLEE

 GEOGRAPHIC STATE: ARIZONA MERIDIAN: 14 TOWNSHIP: 22-0N RANGE: 17-0W

SEC	SUBDIVISION	MIR	X-REFERENCE	NUMBER/TYPE/DISPOSITION/ACRES	PROPRIETOR/INTEREST/RELATIONSHIP
26	SWNE			CASE: AZA 023885 TYPE: 360513 COMMON USE AREA-ALL DISP: EXPIRED 08/11/93 ACRS: 00001.000	LUNDY DAYTON 100.00000% LESSEE
21	S2SE	14	20-0N 22-0W	CASE: AZA 024026	AT&T CONTRACT MGT 100.00000% HOLDER/BILLEE
22	S2SW	14	21-0N 19-0W	TYPE: 286203 ROW-TEL & TELEG, FL	
26	N2S2	14	21-0N 20-0W	DISP: AUTHORIZED 01/02/90	
28	NWNE, NW, NWSW	14	22-0N 18-0W	ACRS: 00081.400	
29	SE	14	23-0N 13-0W		
30	LOT 7	14	23-0N 14-0W		
		14	24-0N 12-0W		
		14	24-0N 13-0W		
		14	24-0N 14-0W		
1	SWSE			CASE: AZA 024164 TYPE: 360513 COMMON USE AREA-ALL DISP: AUTHORIZED 11/22/89 ACRS: 00001.000	OUTLAND RESOURCES 100.00000% APPLICANT
26	SESE			CASE: AZA 024917 TYPE: 292801 UNAUTHORIZED USE DISP: CLOSED 05/23/94 ACRS: 00000.010	BLM KINGMAN RA 100.00000% PARTY-IN-INTE
8	PART			CASE: AZA 025096	KEEVER DALE E 100.00000% OPERATOR
17	PART			TYPE: 380913 SURFACE MGT-NOTICE DISP: CLOSED 05/18/94 ACRS: 00001.000	
5	E2			CASE: AZA 025101	GAMIN RESOURCES INC 100.00000% OPERATOR
6	W2			TYPE: 380913 SURFACE MGT-NOTICE DISP: AUTHORIZED 05/23/88 ACRS: 00001.000	
6	NW	14	23-0N 17-0W	CASE: AZA 025104 TYPE: 380913 SURFACE MGT-NOTICE DISP: CLOSED 06/01/92 ACRS: 00001.000	CYPRUS MINERAL PARK 100.00000% OPERATOR
26	SWNE			CASE: AZA 025149 TYPE: 360513 COMMON USE AREA-ALL DISP: CLOSED 03/30/92 ACRS: 00001.000	OUTLAND RESOURCES 100.00000% APPLICANT

GEOGRAPHIC STATE: ARIZONA MERIDIAN: 14 TOWNSHIP: 22-0N RANGE: 17-0W

SEC	SUBDIVISION	N1/4	X-REFERENCE	NUMBER/TYPE/DISPOSITION/ACRES	PROPRIETOR/INTEREST/RELATIONSHIP
29	SE	14	18-0N 16-0W	CASE: AZA 019263PT	BLM KINGMAN RA 100.00000% ADMIN NGT ENT
33	W2	14	18-0N 17-0W	TYPE: 220100 EX-BLM SEC 206, FLP	
		14	19-0N 16-0W	DISP: AUTHORIZED 08/20/86	
		14	19-0N 17-0W	ACRS: 06707.590	
		14	20-0N 16-0W		
2	SWNE, E2SW, NWSE	14	23-0N 17-0W	CASE: AZA 020910	MOHAVE CNTY BD SUPV 100.00000% HOLDER
2	LOT 1,2	14	24-0N 16-0W	TYPE: 281001 ROW-ROADS	
11	W2NW	14	24-0N 17-0W	DISP: AUTHORIZED 07/03/85	
		14	25-0N 17-0W	ACRS: 00226.100	
		14	26-0N 17-0W		
		14	27-0N 17-0W		
		14	28-0N 17-0W		
002	S2NE, E2SW, SE	14	24-0N 19-0W	CASE: AZA 021015FD	BLM KINGMAN RA 100.00000% ADMIN NGT ENT
002	LOT 1,2			TYPE: 220100 EX-BLM SEC 206, FLP	
x11	E2SWNW, SENW			DISP: CLOSED 04/24/90	
				ACRS: 00944.000	
26	N&B			CASE: AZA 021216	FRANKOVITCH STEPHEN 100.00000% PERMITTEE
				TYPE: 360413 COMMUNITY PIT-ALL	
				DISP: CLOSED 09/27/85	
				ACRS: 00001.000	
2	N&B			CASE: AZA 022626	MOHAVE CNTY BD SUPV 100.00000% PERMITTEE
				TYPE: 362113 FREE USE-ALL-BOVT	
				DISP: CLOSED 09/19/94	
				ACRS: 00040.000	
x02	SENE, NESE	14	18-0N 21-0W	CASE: AZA 022971FD	SCATTERED & RANDOM 100.00000% PATENTEE
x02	LOT 5,8,9,11	14	19-0N 21-0W	TYPE: 220100 EX-BLM SEC 206, FLP	
		14	22-0N 19-0W	DISP: AUTHORIZED 04/14/88	
		14	24-0N 17-0W	ACRS: 01194.210	
26	NE			CASE: AZA 023703	FRANKOVITCH STEPHEN 100.00000% APPLICANT
				TYPE: 361113 NEGOTIATES SALES-AL	
				DISP: AUTHORIZED 10/27/92	
				ACRS: 00010.000	
26	SWNE			CASE: AZA 023831	OUTLAND RESOURCES 100.00000% APPLICANT
				TYPE: 360513 COMMON USE AREA-ALL	
				DISP: CLOSED 10/18/89	
				ACRS: 00001.000	
26	SWNE			CASE: AZA 023851	CRAIG JAMES 100.00000% APPLICANT
				TYPE: 360513 COMMON USE AREA-ALL	
				DISP: CLOSED 10/18/89	
				ACRS: 00001.000	

* = REJECTED/SEGREGATED/ASSIGNED -OUT